

**NOTICE!!**

**These documents have been scanned!**

**Do not place un-scanned documents beneath this notice!**

**Do not remove this notice from this file!**

GPO Jacket No. 560-102  
Print Order 61540  
Rise Business Services, LLC  
Job=AZ15 5/30/2019



Box Number= AZ15101



Claim Begin-End: AMC373676-AMC737677

**1 Initial Receipt**



AZ15101-3

AMC373611-AMC374067

**United States Department of the Interior**  
**Bureau of Land Management**  
 BUSINESS & SUPPORT SVCS DIV  
 ONE N CENTRAL AVE  
 PHOENIX, AZ 85004 -2203  
 Phone: (602) 417-9200

Receipt

No:

1355263

<b>Transaction #:</b> 1400661	
<b>Date of Transaction:</b> 09/11/2006	
<b>CUSTOMER:</b>	TED BIGELOW BOX 323 WITTMANN, AZ 85361

LINE #	QTY	DESCRIPTION	REMARKS	UNIT PRICE	TOTAL
1	2.00	LOCATABLE MINERALS / MINING CLAIMS-NEW, UNADJUD, ONE OR MORE AUTH NOS / NEW MINING CLAIM LOCATION FEE \$30 (1993) <b>CASES:</b> AMC373676/\$30.00, AMC373677/\$30.00		- n/a -	60.00
2	2.00	LOCATABLE MINERALS / MINING CLAIMS-NEW, UNADJUD, ONE OR MORE AUTH NOS / NEW MINING CLAIM PROCESSING FEE \$15 (1930) <b>CASES:</b> AMC373676/\$15.00, AMC373677/\$15.00		- n/a -	30.00
3	2.00	LOCATABLE MINERALS / MINING CLAIMS-NEW, UNADJUD, ONE OR MORE AUTH NOS / NEW MINING CLM MAINT FEE \$125 (1993) <b>CASES:</b> AMC373676/\$125.00, AMC373677/\$125.00		- n/a -	250.00
<b>TOTAL:</b>					<b>\$340.00</b>

PAYMENT INFORMATION			
NOTE: Items will appear on credit card statement as "Bureau of Land Management".			
1	AMOUNT:	\$340.00	POSTMARKED: N/A
	TYPE:	CREDIT CARD	RECEIVED: 09/11/2006
	NAME:	BIGELOW, TED BOX 323 WITTMANN AZ 85361	
	CARD NO:	XXXXXXXXXXXX7498	AUTH CODE: 011890
	NAME ON CARD:	THEODORE BIGELOW	
	EXPIRES:	01/31/2008	
	SIGNATURE:		

REMARKS

This receipt was generated by the automated BLM Collections and Billing System and is a paper representation of a portion of the official electronic record contained therein.



**NOTICE!!**

**These documents have been scanned!**

**Do not place un-scanned documents beneath this notice!**

**Do not remove this notice from this file!**

GPO Jacket No. 560-102  
Print Order 61540  
Rise Business Services, LLC  
Job=AZ15 5/30/2019



Box Number= AZ15101



Claim Begin-End: AMC373676-AMC737677

**2 Correspondence**



AZ15101-3

AMC373611-AMC374067

**SENDER: COMPLETE THIS SECTION**

- Complete items 1, 2, and 3. Also complete item 4 if Restricted Delivery is desired.
- Print your name and address on the reverse so that we can return the card to you.
- Attach this card to the back of the mailpiece, or on the front if space permits.

**1. Article Addressed to:**

ROBERT BUTTERFIELD  
20250 N. 67TH AVE. APT. 1204  
GLENDALE, AZ 85308-6638  
9310/RE/AMC373676, AMC375152

**2. Article Number**

(Transfer from service label)

7013 2250 0000 8721 9104

**COMPLETE THIS SECTION ON DELIVERY****A. Signature****X****B. Received by (Printed Name)**☐ Agent☐ Addressee**C. Date of Delivery****D. Is delivery address different from item 1?** ☐ Yes

If YES, enter delivery address below:

☐ No

2014 MAR 14 P 3:01

PHOENIX, ARIZONA


**3. Service Type**☒ Certified Mail®☐ Priority Mail Express™☐ Registered☐ Return Receipt for Merchandise☐ Insured Mail☐ Collect on Delivery**4. Restricted Delivery? (Extra Fee)**☐ Yes



UNITED STATES POSTAL SERVICE

PHOENIX  
AZ 850

13 MAR '14



First-Class Mail  
Postage & Fees Paid  
USPS  
Permit No. G-10

- Sender: Please print your name, address, and ZIP+4® in this box•

U.S. DEPARTMENT OF THE INTERIOR  
BUREAU OF LAND MANAGEMENT  
ARIZONA STATE OFFICE  
ONE NORTH CENTRAL AVENUE, SUITE 800  
PHOENIX, AZ 85004-4427





# United States Department of the Interior

BUREAU OF LAND MANAGEMENT

Arizona State Office

One North Central Avenue, Suite 800

Phoenix, Arizona 85004-4427

[www.blm.gov/az/](http://www.blm.gov/az/)

**MAR 10 2014**



In Reply Refer To:

3800 (9310) RE

**AMC373676**, AMC375152

CERTIFIED MAIL - RETURN RECEIPT REQUESTED No. 7013 2250 0000 8721 9104

## DECISION

ROBERT BUTTERFIELD  
20250 N. 67TH AVE. APT. 1204  
GLENDALE, AZ 85308-6638

: The block below contains a list of the claims  
: affected.  
:

---

AMC373676, AMC375152  
GOLD FAULT #2, #8

---

## MINING CLAIMS DECLARED FORFEIT

The mining claims listed above have been declared forfeit as of December 30, 2013, for failure to timely file the required affidavit of labor for the 2013 assessment year.

A small miner's maintenance fee waiver certification was filed for these claims for the 2013 assessment year, which began on September 1, 2012 and ended September 1, 2013. Therefore, pursuant to regulations found at 43 CFR 3835.16 and 3835.31, an affidavit of labor for the 2013 assessment year must have been filed on or before December 30, 2013, along with a \$10 processing fee per claim. Failure to timely file this affidavit and fee constitutes a forfeiture of the claims (43 CFR 3835.91).

You are required to reclaim all areas disturbed by your activities on lands encompassed by your mining claim(s) and/or site(s). After you complete the reclamation, you must notify the authorized officer of the appropriate surface managing agency so that the authorized officer may conduct a final site inspection and determine whether you may be released from liability. If you fail to reclaim the land to the satisfaction of the authorized officer, the surface management agency may cite you for noncompliance under its surface management regulations.



For land administered by the Bureau of Land Management (BLM), if you fail to reclaim the land to the satisfaction of the authorized officer as required in 43 CFR Subpart 3809, BLM will issue an order of noncompliance under 43 CFR 3809.601(a). If you fail to comply with the noncompliance order, BLM may take further action under 43 CFR 3809.604. Failure to conduct reclamation is a prohibited act that may subject you to criminal penalties. See 43 CFR 3809.605(h) and 43 CFR 3809.700.

### **Appeal Procedures**

This decision may be appealed to the Interior Board of Land Appeals, Office of the Secretary, in accordance with the regulations contained in 43 CFR, Part 4, and the enclosed Form 1842-1. If an appeal is taken, your notice of appeal must be filed in this office (at the above address) within 30 days from receipt of this decision. The appellant has the burden of showing that the decision appealed from is in error.

If you wish to file a petition pursuant to regulation 43 CFR 4.21 (58 FR 4939, January 19, 1993) for a stay of the effectiveness of this decision during the time that your appeal is being reviewed by the Board, the petition for a stay must accompany your notice of appeal. A petition for a stay is required to show sufficient justification based on the standards listed below. Copies of the notice of appeal and petition for a stay **must** also be submitted to each party named in this decision and to the Interior Board of Land Appeals and to the appropriate Office of the Solicitor (see 43 CFR 4.413) at the same time the original documents are filed with this office. If you request a stay, you have the burden of proof to demonstrate that a stay should be granted.

### **Standards for Obtaining a Stay**

Except as otherwise provided by law or other pertinent regulation, a petition for a stay of a decision pending appeal shall show sufficient justification based on the following standards:

- (1) The relative harm to the parties if the stay is granted or denied,
- (2) The likelihood of the appellant's success on the merits,
- (3) The likelihood of immediate and irreparable harm if the stay is not granted, and
- (4) Whether the public interest favors granting the stay.

Please include your AMC serial number(s) on all correspondence. If additional information is required, please contact Rod Ebert at 602-417-9397.



Rebecca Heick  
Group Administrator  
Lands and Minerals

Enclosure  
Appeal Form 1842-1

280

**SENDER: COMPLETE THIS SECTION**

- Complete items 1, 2, and 3. Also complete item 4 if Restricted Delivery is desired.
- Print your name and address on the reverse so that we can return the card to you.
- Attach this card to the back of the mailpiece, or on the front if space permits.

1. Article Addressed to:

ANDREE JEANNIE, MICHAEL  
N4772 COUNTY ROAD H  
BLACK RIVER FALLS, WI 54615-5948

AMC373677, 375058

2. Article Number

(Transfer from service label)

7011 2970 0002 3234 9457

**COMPLETE THIS SECTION ON DELIVERY**

A. Signature

X Jeannie Andree

☐ Agent☐ Addressee

B. Received by (Printed Name)

Jeannie Andree

C. Date of Delivery

11/3/12

D. Is delivery address different from item 1?

☒ Yes

If YES, enter delivery address below:

☐ No

3. Service Type


☐ Certified Mail☐ Express Mail☐ Registered☐ Return Receipt for Merchandise☐ Insured Mail☐ C.O.D.

4. Restricted Delivery? (Extra Fee)

☐ Yes



UNITED STATES POSTAL SERVICE



First-Class Mail  
Postage & Fees Paid  
USPS  
Permit No. G-10

- Sender: Please print your name, address, and ZIP+4 in this box •

Bureau of Land Management  
Arizona State Office  
One North Central Avenue, Ste 800  
Phoenix, AZ 85004-4427

RECEIVED  
BLM AZ STATE OFFICE  
2007 NOV -9 P 1:12  
PHOENIX ARIZONA





# United States Department of the Interior

BUREAU OF LAND MANAGEMENT  
Arizona State Office  
One North Central Avenue, Suite 800  
Phoenix, Arizona 85004-4427  
[www.blm.gov/az/](http://www.blm.gov/az/)



In Reply Refer To:

3800 (9310) AT

AMC373676, AMC375056

CERTIFIED MAIL – RETURN RECEIPT REQUEST 7011 2970 0002 3234 9457

## NOTICE

ANDREE JEANNIE, MICHAEL  
N4772 COUNTY ROAD H  
BLACK RIVER FALLS, WI 54615

This Notice Affects Those Claims  
Shown in the Block Below.

---

AMC373677, 375058  
GOLD FAULT #3, #7

---

### 2013 Maintenance Fees - Additional Fees Required

Your maintenance fee payment for the 2013 assessment year, in the amount of \$140 per claim, for the placer claims listed above, has been received and is insufficient. **The total due on your claim(s) is: \$280.**

In accordance with the Consolidated Appropriations Act of 2012, Public Law 112-74 (125 Stat 1047), and FR44155-44158 (2012) Congress changed the way maintenance fees for placer mining claims are assessed. Instead of charging the maintenance fee on a per-claim basis, Congress stated that the fee, which is currently \$140, will be assessed on each 20 acre parcel of a placer claim or portion thereof.

Insufficient payment of the annual maintenance fee for the 2013 assessment year is a curable defect. **Therefore you are required to do one of the following within 30 days of receipt of this notice or your claim(s) will be declared forfeited:** 1) submit additional fees of \$140 per 20-acres or portion thereof based on the full acreage of the claim, or 2) amend the claim(s) to reduce the acres so a lesser fee is due and submit any additional fees due; or 3) relinquish the claim(s) in their entirety, in which case BLM will refund the maintenance fees you have already paid for the 2013 assessment year.

If you choose to amend the claims to reduce the acres, you must submit an amended location notice for each claim, with an accurate description and dimensions of the reduced claim, along with a map depicting the reduced claim, and a \$10 processing fee per amendment. An amendment must also be recorded at the county. If the amended claim contains more than 20 acres, calculate the additional fees due and submit those fees with the amendment(s).

Pd \$280 11/5/12 AT



Please include your Arizona Mining Claim (AMC) serial number(s) and claim name(s) when submitting the additional fees, and note that you are paying additional fees due. If additional information is required, please contact Amy Thrower at 602-417-9334.

A handwritten signature in cursive script that reads "Rebecca Heick".

Rebecca Heick  
Group Administrator  
Lands and Minerals

280

## SENDER: COMPLETE THIS SECTION

- Complete items 1, 2, and 3. Also complete item 4 if Restricted Delivery is desired.
- Print your name and address on the reverse so that we can return the card to you.
- Attach this card to the back of the mailpiece, or on the front if space permits.

## 1. Article Addressed to:

ANDREE JEANNIE, MICHAEL  
N4772 COUNTY ROAD H  
BLACK RIVER FALLS, WI 54615-5948

AMC373677, 375058

## COMPLETE THIS SECTION ON DELIVERY

## A. Signature

*Jeannie Andree*

☐ Agent

☐ Addressee

## B. Received by (Printed Name)

*Jeannie Andree*

## C. Date of Delivery

*11/3/12*

D. Is delivery address different from item 1? ☐ Yes

If YES, enter delivery address below: ☐ No

## 3. Service Type

☐ Certified Mail

☐ Express Mail

☐ Registered

☐ Return Receipt for Merchandise

☐ Insured Mail

☐ C.O.D.

## 4. Restricted Delivery? (Extra Fee)

☐ Yes

## 2. Article Number

(Transfer from service label)


7011 2970 0002 3234 9457

PS Form 3811, February 2004

Domestic Return Receipt

102595-02-M-1540

UNITED STATES POSTAL SERVICE

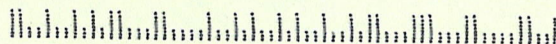


First-Class Mail  
Postage & Fees Paid  
USPS  
Permit No. G-10

- Sender: Please print your name, address, and ZIP+4 in this box •

RECEIVED  
DLM AZ STATE OFFICE  
2012 NOV -3 P 1:22  
PHOENIX, ARIZONA

Bureau of Land Management  
Arizona State Office  
One North Central Avenue, Ste 800  
Phoenix, AZ 85004-4427





**NOTICE!!**

**These documents have been scanned!**

**Do not place un-scanned documents beneath this notice!**

**Do not remove this notice from this file!**

GPO Jacket No. 560-102  
Print Order 61540  
Rise Business Services, LLC  
Job=AZ15 5/30/2019



Box Number= AZ15101



Claim Begin-End: AMC373676-AMC737677

**3 Transfers**



AZ15101-3

AMC373611-AMC374067



Recording Requested By

And when recorded mail to:

Name MICHAEL ANDREE  
Street Address N 4772 COUNTY RD H  
City BLACK RIVER FALLS  
State WI Zip 54615

AMC 373676  
AMC 375056

Space above this line for recorder's use

WOLCOTT'S FORMS, INC.

SINCE 1893

## QUITCLAIM DEED

DOCUMENTARY TRANSFER TAX \$ EXEMPT ARS

☐ computed on full value of property conveyed, or  
☐ computed on full value less liens and encumbrances remaining at time of sale.

11-1134 A6

Autograph of Declarant or Agent Determining Tax Firm Name

I/We, PAUL W BUCHEN AND DEBORAH BUCHEN  
(Name of grantor(s))

the undersigned grantor(s), for a valuable consideration, receipt of which is hereby acknowledged, do hereby remise, release, convey and forever quitclaim to MICHAEL ANDREE AND JEANNIE ANDREE  
(Name of grantee(s))

the following described real property in the City of N.A., County of YAVAPAI AND MARICOPA State of ARIZONA

AMC 373677 GOLD FAULT #3, TOWNSHIP 7N,  
RANGE 4W, SECTION 2

Assessor's parcel No. \_\_\_\_\_

Executed on \_\_\_\_\_, in the City of \_\_\_\_\_, State of \_\_\_\_\_

STATE OF CALIFORNIA

COUNTY OF San Bernardino

On Dec 14, 2009 before me, R. PAQUIN, Notary Public, personally appeared Paul W. Buchen and Deborah Buchen

who proved to me on the basis of satisfactory evidence to be the person(s) whose name(s) is/are subscribed to the within instrument and acknowledged to me that he/she/they executed the same in his/her/their authorized capacity(ies), and that by his/her/their signature(s) on the instrument the person(s), or the entity upon behalf of which the person(s) acted, executed the instrument.

I certify under Penalty of Perjury under the laws of the State of California that the foregoing paragraph is true and correct.

WITNESS my hand and official seal.

R. Paquin  
Signature of Notary Public


### CAPACITY CLAIMED BY SIGNER(S)

☐ Individual(s)  
☐ Corporate  
Officer(s) ☐ Limited ☐ General  
☐ Partner(s)  
☐ Attorney in Fact  
☐ Trustee  
☐ Guardian/Conservator  
RIGHT THUMBPRINT Signer #1



RIGHT THUMBPRINT Signer #2





MAIL TAX STMT TO: \_\_\_\_\_

prev. entered  
0799

2  
AMC  
#20

Recording Requested By

And when recorded mail to:

Name MICHAEL ANDREE  
Street Address N 4772 COUNTRY RD H  
City BLACK RIVER FALLS  
State WI Zip 54615

Space above this line for recorder's use

WOLCOTTS FORMS, INC.

SINCE 1893

## QUITCLAIM DEED

DOCUMENTARY TRANSFER TAX \$ EXEMPT ARS 11-1134  
☐ computed on full value of property conveyed, or  
☐ computed on full value less liens and encumbrances remaining at time of sale. A6

Autograph of Declarant or Agent Determining Tax Firm Name

I We, PAUL W BUCHEN AND DEBORAH J. BUCHEN  
(Name of grantor(s))

the undersigned grantor(s), for a valuable consideration, receipt of which is hereby acknowledged, do hereby remise, release, convey and forever quitclaim to MICHAEL ANDREE AND JEANIE ANDREE  
(Name of grantee(s))

the following described real property in the City of N.A., County of YAVAPAI & MARICOPA, State of ARIZONA

AMC 375058 GOLD FAULT #7, TOWNSHIP 7N, RANGE 4W, SECTION 1

Assessor's parcel No. \_\_\_\_\_

Executed on \_\_\_\_\_, in the City of \_\_\_\_\_, State of \_\_\_\_\_

STATE OF CALIFORNIA


COUNTY OF San Bernardino

On Dec 14, 2009 before me, R. Paquin, Notary Public, personally appeared Paul W. Buchen and Deborah J. Buchen

who proved to me on the basis of satisfactory evidence to be the person(s) whose name(s) is/are subscribed to the within instrument and acknowledged to me that he/she/they executed the same in his/her/their authorized capacity(ies), and that by his/her/their signature(s) on the instrument the person(s) or the entity upon behalf of which the person(s) acted, executed the instrument.

I certify under Penalty of Perjury under the laws of the State of California that the foregoing paragraph is true and correct.

WITNESS my hand and official seal.



R. Paquin  
Signature of Notary Public

### CAPACITY CLAIMED BY SIGNER(S)

- ☐ Individual(s)  
☐ Corporate Officer(s)  
☐ Partner(s) ☐ Limited ☐ General  
☐ Attorney in Fact  
☐ Trustee  
☐ Guardian/Conservator

RIGHT THUMBPRINT Signer #1



RIGHT THUMBPRINT Signer #2



MAIL TAX STMT TO: \_\_\_\_\_

2  
AMC  
\$20

Do not file in CF  
if one copy is  
already in C.F.

Dana



**United States Department of the Interior**  
**Bureau of Land Management**  
 BUSINESS & SUPPORT SVCS DIV  
 ONE N CENTRAL AVE SUITE 800  
 PHOENIX, AZ 85004 -4427  
 Phone: (602) 417-9200

Receipt

No: 2056970

**Transaction #:** 2123069**Date of Transaction:** 12/21/2009

<b>CUSTOMER:</b>	HI DESERT MINING LLC PO BOX 1006 JOSHUA TREE, CA 92252-0809 US
------------------	--

LINE #	QTY	DESCRIPTION	REMARKS	UNIT PRICE	TOTAL
1	1.00	LOCATABLE MINERALS / MINING CLAIMS- NEW, UNADJUD, ONE OR MORE AUTH NOS / NEW MINING CLAIM PROCESSING FEE \$15 CASES: AMC398972/\$15.00		- n/a -	15.00
2	1.00	LOCATABLE MINERALS / MINING CLAIMS- NEW, UNADJUD, ONE OR MORE AUTH NOS / NEW MINING CLAIM LOCATION FEE \$34 CASES: AMC398972/\$34.00		- n/a -	34.00
3	1.00	LOCATABLE MINERALS / MINING CLAIMS- NEW, UNADJUD, ONE OR MORE AUTH NOS / NEW MINING CLAIM MAINT FEE \$140 CASES: AMC398972/\$140.00		- n/a -	140.00
4	1.00	LOCATABLE MINERALS / MINING CLAIMS- NOT NEW-UNADJUD, ONE AUTH NO. ONLY / MINING CLAIM MONEY RECEIVED CASES: AMC373677/\$40.00	TRF	- n/a -	40.00
<b>TOTAL:</b>					<b>\$229.00</b>

## PAYMENT INFORMATION

NOTE: Items will appear on credit card statement as "Bureau of Land Mgmt CO".

1	AMOUNT:	229.00	POSTMARKED:	N/A
	TYPE:	CREDIT CARD	RECEIVED:	12/21/2009
	NAME:	HI DESERT MINING LLC PO BOX 1006 JOSHUA TREE CA 92252-0809 US		
	CARD NO:	XXXXXXXXXXXX1254	AUTH CODE:	011051
	NAME ON CARD:	HI DESERT MINING LLC		

	<b>EXPIRES:</b>	11/2013
	<b>SIGNATURE:</b>	

<b>REMARKS</b>

This receipt was generated by the automated BLM Collections and Billing System and is a paper representation of a portion of the official electronic record contained therein.

Recording Requested By

AMC 373676  
375056

And when recorded mail to:

Name MICHAEL ANDREE  
Street Address N 4772 COUNTY RD H  
City BLACK RIVER FALLS  
State WI  
Zip 54615

Space above this line for recorder's use

WOLCOTT'S FORMS, INC.

Since 1893

## QUITCLAIM DEED

DOCUMENTARY TRANSFER TAX \$ EXEMPT ARS

☐ computed on full value of property conveyed, or

☐ computed on full value less liens and

encumbrances remaining at time of sale.

11-1134 A6

Autograph of Declarant or Agent Determining Tax Firm Name

We, PAUL W BUCHEN AND DEBORAH BUCHEN  
(Name of grantor(s))

the undersigned grantor(s), for a valuable consideration, receipt of which is hereby acknowledged, do hereby remise, release, convey and forever quitclaim to MICHAEL ANDREE AND JEANNIE ANDREE  
(Name of grantee(s))

the following described real property in the City of N.A., County of YAVAPAI AND MARICOPA State of ARIZONA

AMC 373677 GOLD FAULT #3, TOWNSHIP 7N,  
RANGE 4W, SECTION 2

2009 DEC 21

CLERK OF SUPERIOR COURT

Assessor's parcel No. \_\_\_\_\_

Executed on \_\_\_\_\_, in the City of \_\_\_\_\_, State of \_\_\_\_\_

Paul W. Buchen  
Deborah Buchen

12 02

STATE OF CALIFORNIA

COUNTY OF San Bernardino

On Dec 14, 2009 before me, R. Paquin, Notary  
Public, personally appeared Paul W. Buchen and Deborah Buchen

who proved to me on the basis of satisfactory evidence to be the person(s) whose name(s) is/are subscribed to the within instrument and acknowledged to me that he/she/they executed the same in his/her/their authorized capacity(ies), and that by his/her/their signature(s) on the instrument the person(s), or the entity upon behalf of the person(s) acted, executed the instrument.

I certify under Penalty of Perjury under the laws of the State of California that the foregoing paragraph is true and correct.

WITNESS my hand and official seal.

R. Paquin  
Signature of Notary Public

### CAPACITY CLAIMED BY SIGNER(S)

☐ Individual(s)

☐ Corporate

Officer(s)

☐ Partner(s)

☐ Limited

☐ General

☐ Attorney in Fact

☐ Trustee

☐ Guardian/Conservator

RIGHT THUMBPRINT Signer #1

[Fingerprint]


RIGHT THUMBPRINT Signer #2

[Fingerprint]

ENTERED  
JAN 19 2010  
299

2

AMC 373676



MAIL TAX STMT TO: \_\_\_\_\_





Recording Requested By

AMC 375056  
373676

And when recorded mail to:

Name MICHAEL ANDREE  
Street Address N 4772 COUNTRY RD H  
City BLACK RIVER FALLS  
State WI Zip 54615

Space above this line for recorder's use

WOLCOTT'S FORMS, INC.

SINCE 1893

## QUITCLAIM DEED

DOCUMENTARY TRANSFER TAX \$ EXEMPT ARS 11-1134  
☐ computed on full value of property conveyed, or  
☐ computed on full value less liens and encumbrances remaining at time of sale.

Autograph of Declarant or Agent Determining Tax Firm Name

we, PAUL W BUCHEN AND DEBORAH J. BUCHEN

(Name of grantor(s))

the undersigned grantor(s), for a valuable consideration, receipt of which is hereby acknowledged, do hereby remise, release, convey and forever quitclaim to MICHAEL ANDREE AND JEANNIE ANDREE

(Name of grantee(s))

the following described real property in the City of N.A., County of YAVAPAI - MARICOPA, State of ARIZONA

AMC 375058 GOLD FAULT #7, TOWNSHIP 7N, RANGE 4W, SECTION 1

Assessor's parcel No. \_\_\_\_\_

Executed on \_\_\_\_\_, in the City of \_\_\_\_\_, State of \_\_\_\_\_

STATE OF CALIFORNIA


COUNTY OF San Bernardino

On Dec 14, 2009 before me, R. Paquin, Notary Public, personally appeared Paul W. Buchen and Deborah J. Buchen

who proved to me on the basis of satisfactory evidence to be the person(s) whose name(s) is/are subscribed to the within instrument and acknowledged to me that he/she/they executed the same in his/her/their authorized capacity(ies), and that by his/her/their signature(s) on the instrument the person(s) or the entity upon behalf of which the person(s) acted, executed the instrument.

I certify under Penalty of Perjury under the laws of the State of California that the foregoing paragraph is true and correct.

WITNESS my hand and official seal.



R. Paquin  
Signature of Notary Public


### CAPACITY CLAIMED BY SIGNER(S)

- ☐ Individual(s)  
☐ Corporate Officer(s)  
☐ Partner(s) ☐ Limited ☐ General  
☐ Attorney in Fact  
☐ Trustee  
☐ Guardian/Conservator

RIGHT THUMBPRINT Signer #1



RIGHT THUMBPRINT Signer #2



MAIL TAX STMT TO: \_\_\_\_\_

ENTERED  
JAN 19 2010  
299

2  
AMC  
\$20

**United States Department of the Interior**

**Bureau of Land Management**

BUSINESS & SUPPORT SVCS DIV

ONE N CENTRAL AVE SUITE 800

PHOENIX, AZ 85004 -4427

Phone: (602) 417-9200

Receipt

No:

2056970

**Transaction #:** 2123069

**Date of Transaction:** 12/21/2009

**CUSTOMER:** HI DESERT MINING LLC  
PO BOX 1006  
JOSHUA TREE, CA 92252-0809 US

LINE #	QTY	DESCRIPTION	REMARKS	UNIT PRICE	TOTAL
1	1.00	LOCATABLE MINERALS / MINING CLAIMS- NEW, UNADJUD, ONE OR MORE AUTH NOS / NEW MINING CLAIM PROCESSING FEE \$15 CASES: AMC398972/\$15.00		- n/a -	15.00
2	1.00	LOCATABLE MINERALS / MINING CLAIMS- NEW, UNADJUD, ONE OR MORE AUTH NOS / NEW MINING CLAIM LOCATION FEE \$34 CASES: AMC398972/\$34.00		- n/a -	34.00
3	1.00	LOCATABLE MINERALS / MINING CLAIMS- NEW, UNADJUD, ONE OR MORE AUTH NOS / NEW MINING CLAIM MAINT FEE \$140 CASES: AMC398972/\$140.00		- n/a -	140.00
4	1.00	LOCATABLE MINERALS / MINING CLAIMS-NOT NEW-UNADJUD, ONE AUTH NO. ONLY / MINING CLAIM MONEY RECEIVED CASES: AMC373677/\$40.00	TRF	- n/a -	40.00
<b>TOTAL:</b>					<b>\$229.00</b>

**PAYMENT INFORMATION**

NOTE: Items will appear on credit card statement as "Bureau of Land Mgmt CO".

1	AMOUNT:	229.00	POSTMARKED:	N/A
	TYPE:	CREDIT CARD	RECEIVED:	12/21/2009
	NAME:	HI DESERT MINING LLC PO BOX 1006 JOSHUA TREE CA 92252-0809 US		
	CARD NO:	XXXXXXXXXXXX1254	AUTH CODE:	011051
	NAME ON CARD:	HI DESERT MINING LLC		
	EXPIRES:	11/2013		
	SIGNATURE:			

REMARKS

This receipt was generated by the automated BLM Collections and Billing System and is a paper representation of a portion of the official electronic record contained therein.



Amc 373676

Amc 375056

\$20  
1 cl  
2 transfers  
(78)

## QUIT CLAIM DEED

THIS QUITCLAIM DEED, Executed this **6th** Day of **November, 2006**,

by the following party, hereinafter referred to as GRANTORS,

Names: **Ted Bigelow and Sheila Bigelow**

Whose Address is: **P.O. Box 323**

**Wittmann, AZ 85361**

To second parties, hereinafter referred to as GRANTEES,

Names: **Paul Buchen and Deborah Buchen** DB  
Deborah SB T.B.

Whose Address is: **P.O. Box 2066**

**Joshua Tree, CA 92252**

PHOENIX, ARIZONA

2006 NOV - 6 P 12: 46

RECEIVED  
B.L.M. AZ STATE OFFICE

WITNESSETH, That the said GRANTORS, for good consideration and the sum of Ten Dollars (\$10.00), paid by the GRANTEES, the receipt whereof is hereby acknowledged, does hereby remise, release and quitclaim unto the said GRANTEES forever, all the right, title, interest, and claim which the said GRANTORS has in and to the following described mining claim, and improvements and appurtenances thereto in the Counties of: **Maricopa and Yavapai**, State of: **Arizona**, to wit:

MINING CLAIM: **AMC373677; Gold Fault #3**

ENTERED INTO COMPUTER  
4/5/07 arb

IN WITNESS WHEREOF, The said GRANTORS has signed and sealed these presents the day and year first above written. Signed, sealed and delivered in the presence of:

Name: **Ted Bigelow**

Signature: Ted Bigelow

**Sheila Bigelow**

Signature: Sheila Bigelow

STATE OF

COUNTY OF

On 11/6/2006 before me,

Appeared


Personally known to me (or proved to me on the basis of satisfactory evidence) to be the person(s) whose names(s) is/are subscribed to the within instrument and acknowledged to me that he/she/they executed the same in his/her/their authorized capacity(ies), and that by his/her/their signature(s) on the instrument the person(s), or the entity upon behalf of which the person(s) acted, executed the instrument.

WITNESS my hand and official seal.

Richard M. Challoner  
Signature of Notary

Affiant \_\_\_\_\_ Known X Produced ID  
Type of ID AZDL

(SEAL)



My Commission Expires: 1/30/2009

\$20  
1 CL  
2 Trans Faxes  
(72)

## QUIT CLAIM DEED

THIS QUITCLAIM DEED, Executed this **6th** Day of **November, 2006**,

by the following party, hereinafter referred to as GRANTORS,

Names: **Ted Bigelow and Sheila Bigelow**

Whose Address is: **P.O. Box 323**

**Wittmann, AZ 85361**

To second parties, hereinafter referred to as GRANTEES,

Names: **Paul Buchen and Deborah Buchen**  
*Deborah sb DB*  
*T.B*

Whose Address is: **P.O. Box 2066**

**Joshua Tree, CA 92252**

WITNESSETH, That the said GRANTORS, for good consideration and the sum of Ten Dollars (\$10.00), paid by the GRANTEES, the receipt whereof is hereby acknowledged, does hereby remise, release and quitclaim unto the said GRANTEES forever, all the right, title, interest, and claim which the said GRANTORS has in and to the following described mining claim, and improvements and appurtenances thereto in the Counties of: **Maricopa and Yavapai**, State of: **Arizona**, to wit:

MINING CLAIM: **AMC375058; Gold Fault #7**

RECEIVED  
B.L.M. AZ STATE OFFICE  
2006 NOV -6 P 12:47  
PHOENIX, ARIZONA

ENTERED INTO COMPUTER

4/9/07 AB



IN WITNESS WHEREOF, The said GRANTORS has signed and sealed these presents the day and year first above written. Signed, sealed and delivered in the presence of:

Name: **Ted Bigelow**

Signature: Ted Bigelow

**Sheila Bigelow**

Signature: Sheila Bigelow

STATE OF

COUNTY OF

On 11/6/2006 before me,

Appeared


Personally known to me (or proved to me on the basis of satisfactory evidence) to be the person(s) whose names(s) is/are subscribed to the within instrument and acknowledged to me that he/she/they executed the same in his/her/their authorized capacity(ies), and that by his/her/their signature(s) on the instrument the person(s), or the entity upon behalf of which the person(s) acted, executed the instrument.

WITNESS my hand and official seal.

Richard M. Challoner  
Signature of Notary

Affiant \_\_\_\_\_ Known X Produced ID  
Type of ID AZDL

(SEAL)



My Commission Expires: 1/30/2009

United States Department of the Interior

Bureau of Land Management

BUSINESS & SUPPORT SVCS DIV

ONE N CENTRAL AVE SUITE 800

PHOENIX, AZ 85004 -4427

Phone: (602) 417-9200

Receipt

No:

1387015

Transaction #: 1433048

Date of Transaction: 11/06/2006

CUSTOMER: TED BIGELOW  
PO BOX 323  
WITTMANN, AZ 85361

LINE #	QTY	DESCRIPTION	REMARKS	UNIT PRICE	TOTAL
1	2.00	LOCATABLE MINERALS / MINING CLAIMS-NOT NEW-UNADJUD, ONE AUTH NO. ONLY / MINING CLAIM MONEY RECEIVED (455) CASES: AMC373677/\$20.00, AMC375058/\$20.00	TRF (2)	- n/a -	40.00
TOTAL:					\$40.00

PAYMENT INFORMATION				
1	AMOUNT:	\$40.00	POSTMARKED:	N/A
	TYPE:	CASH	RECEIVED:	11/06/2006
	NAME:	BIGELOW, TED PO BOX 323 WITTMANN AZ 85361		

REMARKS

This receipt was generated by the automated BLM Collections and Billing System and is a paper representation of a portion of the official electronic record contained therein.

AMC 373676

## QUIT CLAIM DEED

1 claim  
1 Transfer  
\$10.00  
TM

THIS QUITCLAIM DEED, Executed this **26th** Day of **September, 2006**,  
by the following parties, hereinafter referred to as GRANTORS,

1. Name: **Ted Bigelow**
2. Name: **Sheila Bigelow**
3. Name: **Devin Bigelow**

All of whose address is: **P.O. Box 323**  
**Wittmann, AZ 85361**

RECEIVED  
B.L.M. AZ STATE OFFICE  
2006 SEP 28 A 11:26  
PHOENIX, ARIZONA

To second party, hereinafter referred to as GRANTEE,

1. Name: **Robert Butterfield**  
Address: **32 Bloomfield Hills Drive**  
**South Bloomfield, OH 43103**



WITNESSETH, That the said GRANTORS, for good consideration and the sum of Ten Dollars (\$10.00), paid by the GRANTEE, the receipt whereof is hereby acknowledged, does hereby remise, release and quitclaim unto the said GRANTEE forever, all the right, title, interest, and claim which the said GRANTORS has in and to the following described mining claim, and improvements and appurtenances thereto in the County of: **Yavapai**, State of: **Arizona**, to wit:

**MINING CLAIM: AMC373676; Gold Fault #2**

ENTERED IN COMPUTER

*MAHde*



IN WITNESS WHEREOF, The said GRANTORS has signed and sealed these presents the day and year first above written. Signed, sealed and delivered in the presence of:

1.Name: **Ted Bigelow**

Signature: Ted Bigelow

2.Name: **Sheila Bigelow**

Signature: Sheila Bigelow

3.Name: **Devin Bigelow**

Signature: Devin Bigelow

STATE OF ARIZONA

COUNTY OF Maricopa

On Sept 27, 2008 before me, Vicky L. Antrim-Potter


Appeared Ted Bigelow, Sheila Bigelow & Devin Bigelow  
Personally known to me (or proved to me on the basis of satisfactory evidence) to be the person(s) whose names(s) is/are subscribed to the within instrument and acknowledged to me that he/she/they executed the same in his/her/their authorized capacity(ies), and that by his/her/their signature(s) on the instrument the person(s), or the entity upon behalf of which the person(s) acted, executed the instrument.

WITNESS my hand and official seal.

Vicky L. Antrim-Potter  
Signature of Notary

Affiant X Known      Produced ID       
Type of ID     

(SEAL)



My Commission Expires: 12-19-09

**United States Department of the Interior**  
**Bureau of Land Management**  
 BUSINESS & SUPPORT SVCS DIV  
 ONE N CENTRAL AVE SUITE 800  
 PHOENIX, AZ 85004 -4427  
 Phone: (602) 417-9200

Receipt

No:

1365723

Transaction #: 1411346

Date of Transaction: 09/28/2006

CUSTOMER: TED & SHEILA BIGELOW  
 BOX 323  
 WITTMANN, AZ 85361

LINE #	QTY	DESCRIPTION	REMARKS	UNIT PRICE	TOTAL
1	1.00	LOCATABLE MINERALS / MINING CLAIMS-NOT NEW-UNADJUD, ONE AUTH NO. ONLY / MINING CLAIM MONEY RECEIVED (455) CASES: AMC373676/\$30.00	TRF/3	- n/a -	30.00
<b>TOTAL:</b>					<b>\$30.00</b>

## PAYMENT INFORMATION

NOTE: Items will appear on credit card statement as "Bureau of Land Management".

1	AMOUNT:	\$30.00	POSTMARKED:	N/A
	TYPE:	CREDIT CARD	RECEIVED:	09/28/2006
	NAME:	BIGELOW, TED & SHEILA BOX 323 WITTMANN AZ 85361		
	CARD NO:	XXXXXXXXXXXX0594	AUTH CODE:	028736
	NAME ON CARD:	SHEILA BIGELOW		
	EXPIRES:	03/31/2008		
	SIGNATURE:			

## REMARKS

This receipt was generated by the automated BLM Collections and Billing System and is a paper representation of a portion of the official electronic record contained therein.

Only 1 transfer Recorded. Refund extra \$20. AB  
 Authorized 8/8/07

Refund ReAuthorized for \$20 on 7/29/08 RE  
 First one did not go thru - expired credit card  
 Denwer changed to cash



**NOTICE!!**

**These documents have been scanned!**

**Do not place un-scanned documents beneath this notice!**

**Do not remove this notice from this file!**

GPO Jacket No. 560-102  
Print Order 61540  
Rise Business Services, LLC  
Job=AZ15 5/30/2019



Box Number= AZ15101



Claim Begin-End: AMC373676-AMC737677

**4 Annual Filings**



AZ15101-3

AMC373611-AMC374067



DEPARTMENT OF THE INTERIOR  
BUREAU OF LAND MANAGEMENT  
MINING CLAIMS

Run Date/Time: 8/27/2019

MC Maintenance Fees Paid Through the BLM Pay Portal  
(by Date Paid)

Page 54 Of 216

**CBS Receipt: 4538246**

Printed For Lead File # AMC373676

Agency Tracking ID: 1566347282

Assessment Year: 2020

Paid On: 8/21/2019

Number of BLM Serial Nr: 2

Total Amount Paid: \$660.00

Claim Name	BLM Serial No	Lead File No	Amount Paid
GOLD FAULT #3	AMC373677	AMC373676	\$330.00
GOLD VAULT #7	AMC375058	AMC375056	\$330.00

**United States Department of the Interior**  
**Bureau of Land Management**  
 BUSINESS & SUPPORT SVCS DIV  
 ONE N CENTRAL AVE SUITE 800  
 PHOENIX, AZ 85004 -4427  
 Phone: 602-417-9200

## Receipt

No:

4538246

**Transaction #:** 4659177**Date of Transaction:** 08/20/2019

## CUSTOMER:

MICHAEL P ANDREE  
 N4772 COUNTY ROAD H  
 BLACK RIVER FALLS, WI 54615 US

LINE #	QTY	DESCRIPTION	REMARKS	UNIT PRICE	TOTAL
1	1.00	LOCATABLE MINERALS / MINING CLAIMS- NOT NEW-UNADJUD, ONE AUTH NO. ONLY / MINING CLAIM MONEY RECEIVED CASES: AMC373677/\$660.00		- n/a -	660.00
<b>TOTAL:</b>					<b>\$660.00</b>

## PAYMENT INFORMATION

NOTE: Items will appear on credit card statement as "BLM O Mining Claim".

1	AMOUNT:	660.00	POSTMARKED:	N/A
	TYPE:	CREDIT CARD	RECEIVED:	08/20/2019
	NAME:	MICHAEL P ANDREE N4772 COUNTY ROAD H BLACK RIVER FALLS WI 54615 US		
	CARD NO:	XXXXXXXXXXXX9654	AUTH CODE:	03209Z
	NAME ON CARD:	MICHAEL P ANDREE		
	SIGNATURE:	INTERNET		

## REMARKS

This receipt was generated by the automated BLM Collections and Billing System and is a paper representation of a portion of the official electronic record contained therein.

DEPARTMENT OF THE INTERIOR  
BUREAU OF LAND MANAGEMENT  
MINING CLAIMS

Run Date/Time: 8/20/2018

MC Maintenance Fees Paid Through the BLM Pay Portal  
(by Date Paid)

Page 7 Of 316

**CBS Receipt: 4227529**

Agency Tracking ID: 1533524156

Assessment Year: 2019

Paid On: 8/6/2018

Printed For Lead File # **AMC373676**

Number of BLM Serial Nr: 2

Total Amount Paid: \$620.00

Claim Name	BLM Serial No	Lead File No	Amount Paid
GOLD FAULT #3	AMC373677	AMC373676	\$310.00
GOLD VAULT #7	AMC375058	AMC375056	\$310.00



**United States Department of the Interior**  
**Bureau of Land Management**  
 BUSINESS & SUPPORT SVCS DIV  
 ONE N CENTRAL AVE SUITE 800  
 PHOENIX, AZ 85004 -4427  
 Phone: 602-417-9200

Receipt

No: 4227529

**Transaction #:** 4342787  
**Date of Transaction:** 08/05/2018

**CUSTOMER:**

MICHAEL P ANDREE  
 N4772 COUNTY ROAD H  
 BLACK RIVER FALLS, WI 54615 US

LINE #	QTY	DESCRIPTION	REMARKS	UNIT PRICE	TOTAL
1	1.00	LOCATABLE MINERALS / MINING CLAIMS-NOT NEW-UNADJUD, ONE AUTH NO. ONLY / MINING CLAIM MONEY RECEIVED CASES: AMC373677/\$620.00		- n/a -	620.00
<b>TOTAL:</b>					<b>\$620.00</b>

**PAYMENT INFORMATION**

NOTE: Items will appear on credit card statement as "BLM O Mining Claim".

1	AMOUNT:	620.00	POSTMARKED:	N/A
	TYPE:	CREDIT CARD	RECEIVED:	08/05/2018
	NAME:	MICHAEL P ANDREE N4772 COUNTY ROAD H BLACK RIVER FALLS WI 54615 US		
	CARD NO:	XXXXXXXXXXXX6115	AUTH CODE:	08400Z
	NAME ON CARD:	MICHAEL P ANDREE		
	SIGNATURE:			

**REMARKS**

This receipt was generated by the automated BLM Collections and Billing System and is a paper representation of a portion of the official electronic record contained therein.

Run Date: 08/07/18

Run Time: 04:41 PM

**DEPARTMENT OF THE INTERIOR  
BUREAU OF LAND MANAGEMENT  
MINING CLAIMS**

**MC Maintenance Fees Paid Through the BLM Pay Portal**

**CBS Receipt: 4227529**

Printed For Lead File # **AMC373676**

Agency Tracking ID: 1533524156

Assessment Year: 2019

Number of BLM Serial Nr: 2

Paid On: 08/05/2018

Total Amount Paid: \$620.00

Claim Name	BLM Serial No	Lead File No	Amount Paid
GOLD FAULT #3	AMC373677	AMC373676	\$310.00
GOLD VAULT #7	AMC375058	AMC375056	\$310.00

**United States Department of the Interior****Bureau of Land Management**

BUSINESS &amp; SUPPORT SVCS DIV

ONE N CENTRAL AVE SUITE 800

PHOENIX, AZ 85004 -4427

Phone: 602-417-9200

Receipt

No:

4227529

**Transaction #:** 4342787**Date of Transaction:** 08/05/2018

CUSTOMER:

MICHAEL P ANDREE  
N4772 COUNTY ROAD H  
BLACK RIVER FALLS, WI 54615 US

LINE #	QTY	DESCRIPTION	REMARKS	UNIT PRICE	TOTAL
1	1.00	LOCATABLE MINERALS / MINING CLAIMS- NOT NEW-UNADJUD, ONE AUTH NO. ONLY / MINING CLAIM MONEY RECEIVED <b>CASES: AMC373677/\$620.00</b>		- n/a -	620.00
<b>TOTAL:</b>					<b>\$620.00</b>

PAYMENT INFORMATION				
NOTE: Items will appear on credit card statement as "BLM O Mining Claim".				
1	AMOUNT:	620.00	POSTMARKED:	N/A
	TYPE:	CREDIT CARD	RECEIVED:	08/05/2018
	NAME:	MICHAEL P ANDREE N4772 COUNTY ROAD H BLACK RIVER FALLS WI 54615 US		
	CARD NO:	XXXXXXXXXXXX6115	AUTH CODE:	08400Z
	NAME ON CARD:	MICHAEL P ANDREE		
	SIGNATURE:			

REMARKS

This receipt was generated by the automated BLM Collections and Billing System and is a paper representation of a portion of the official electronic record contained therein.



Run Date: 08/15/17

Run Time: 12:18 PM

**DEPARTMENT OF THE INTERIOR  
BUREAU OF LAND MANAGEMENT  
MINING CLAIMS**

**MC Maintenance Fees Paid Through the BLM Pay Portal**

**CBS Receipt: 3934285**

Printed For Lead File # AMC373676

Agency Tracking ID: 1502677964

Assessment Year: 2018

Number of BLM Serial Nr: 2

Paid On: 08/13/2017

Total Amount Paid: \$620.00

Claim Name	BLM Serial No	Lead File No	Amount Paid
GOLD FAULT #3	AMC373677	AMC373676	\$310.00
GOLD VAULT #7	AMC375058	AMC375056	\$310.00

**United States Department of the Interior**  
**Bureau of Land Management**  
 BUSINESS & SUPPORT SVCS DIV  
 ONE N CENTRAL AVE SUITE 800  
 PHOENIX, AZ 85004 -4427  
 Phone: 602-417-9200

Receipt

No: 3934285

<b>Transaction #:</b> 4043884	
<b>Date of Transaction:</b> 08/13/2017	
<b>CUSTOMER:</b>	
	MICHAEL ANDREE N4772 COUNTY ROAD H BLACK RIVER FALLS, WI 54615 US

LINE #	QTY	DESCRIPTION	REMARKS	UNIT PRICE	TOTAL
1	1.00	LOCATABLE MINERALS / MINING CLAIMS- NOT NEW-UNADJUD, ONE AUTH NO. ONLY / MINING CLAIM MONEY RECEIVED CASES: AMC375058/\$620.00		- n/a -	620.00
<b>TOTAL:</b>					<b>\$620.00</b>

PAYMENT INFORMATION			
NOTE: Items will appear on credit card statement as "BLM O Mining Claim".			
1	AMOUNT:	620.00	POSTMARKED: N/A
	TYPE:	CREDIT CARD	RECEIVED: 08/13/2017
	NAME:	MICHAEL ANDREE N4772 COUNTY ROAD H BLACK RIVER FALLS WI 54615 US	
	CARD NO:	XXXXXXXXXXXX6115	AUTH CODE: 06423Z
	NAME ON CARD:	MICHAEL ANDREE	
	EXPIRES:	05/2020	
	SIGNATURE:		

REMARKS

This receipt was generated by the automated BLM Collections and Billing System and is a paper representation of a portion of the official electronic record contained therein.

Run Date: 08/25/16

Run Time: 05:50 AM

**DEPARTMENT OF THE INTERIOR  
BUREAU OF LAND MANAGEMENT  
MINING CLAIMS**

**MC Maintenance Fees Paid Through the BLM Pay Portal**

**CBS Receipt: 3629738**

Printed For Lead File # **AMC373676**

Agency Tracking ID: 1471106878

Assessment Year: 2017

Number of BLM Serial Nr: 2

Paid On: 08/13/2016

Total Amount Paid: \$620.00

Claim Name	BLM Serial No	Lead File No	Amount Paid
GOLD FAULT #3	AMC373677	AMC373676	\$310.00
GOLD VAULT #7	AMC375058	AMC375056	\$310.00



**United States Department of the Interior**  
**Bureau of Land Management**  
BUSINESS & SUPPORT SVCS DIV  
ONE N CENTRAL AVE SUITE 800  
PHOENIX, AZ 85004 -4427  
Phone: (602) 417-9200

Receipt

No: 3629738

<b>Transaction #:</b> 3733516	
<b>Date of Transaction:</b> 08/13/2016	
CUSTOMER:	
	MICHAEL P ANDREE N4772COUNTRY ROAD H BLACK RIVER FALLS,WI 54615 US

LINE #	QTY	DESCRIPTION	REMARKS	UNIT PRICE	TOTAL
1	1.00	LOCATABLE MINERALS / MINING CLAIMS- NOT NEW-UNADJUD,ONE AUTH NO. ONLY / MINING CLAIM MONEY RECEIVED CASES: AMC375058/\$620.00		- n/a -	620.00
TOTAL:					\$620.00

PAYMENT INFORMATION				
NOTE: Items will appear on credit card statement as "BLM O Mining Claim".				
1	AMOUNT:	620.00	POSTMARKED:	N/A
	TYPE:	CREDIT CARD	RECEIVED:	08/13/2016
	NAME:	MICHAEL P ANDREE N4772COUNTRY ROAD H BLACK RIVER FALLS WI 54615 US		
	CARD NO:	XXXXXXXXXXXX6115	AUTH CODE:	00172Z
	NAME ON CARD:	MICHAEL P ANDREE		
	EXPIRES:	05/2020		
	SIGNATURE:			

REMARKS

This receipt was generated by the automated BLM Collections and Billing System and is a paper representation of a portion of the official electronic record contained therein.

Run Date: 08/27/15

Run Time: 08:15 AM

**DEPARTMENT OF THE INTERIOR  
BUREAU OF LAND MANAGEMENT  
MINING CLAIMS**

**MC Maintenance Fees Paid Through the BLM Pay Portal**

**CBS Receipt: 3370537**

Printed For Lead File # AMC373676

Agency Tracking ID: 1439952950

Assessment Year: 2016

Number of BLM Serial Nr: 2

Paid On: 08/18/2015

Total Amount Paid: \$620.00

Claim Name	BLM Serial No	Lead File No	Amount Paid
GOLD FAULT #3	AMC373677	AMC373676	\$310.00
GOLD VAULT #7	AMC375058	AMC375056	\$310.00

**United States Department of the Interior**  
**Bureau of Land Management**  
BUSINESS & SUPPORT SVCS DIV  
ONE N CENTRAL AVE SUITE 800  
PHOENIX, AZ 85004 -4427  
Phone: (602) 417-9200

Receipt

No: 3370537

<b>Transaction #:</b> 3468692	
<b>Date of Transaction:</b> 08/18/2015	
<b>CUSTOMER:</b>	
	MICHAEL P ANDREE N4772 CTY RD H BLACK RIVER FALLS, WI 54615 US

LINE #	QTY	DESCRIPTION	REMARKS	UNIT PRICE	TOTAL
1	1.00	LOCATABLE MINERALS / MINING CLAIMS- NOT NEW-UNADJUD, ONE AUTH NO. ONLY / MINING CLAIM MONEY RECEIVED <b>CASES: AMC373677/\$620.00</b>		- n/a -	620.00
<b>TOTAL:</b>					<b>\$620.00</b>

PAYMENT INFORMATION				
NOTE: Items will appear on credit card statement as "BLM O Mining Claim".				
1	AMOUNT:	620.00	POSTMARKED:	N/A
	TYPE:	CREDIT CARD	RECEIVED:	08/18/2015
	NAME:	MICHAEL P ANDREE N4772 CTY RD H BLACK RIVER FALLS WI 54615 US		
	CARD NO:	XXXXXXXXXXXX9654	AUTH CODE:	07191Z
	NAME ON CARD:	MICHAEL P ANDREE		
	EXPIRES:	07/2017		
	SIGNATURE:			

REMARKS

This receipt was generated by the automated BLM Collections and Billing System and is a paper representation of a portion of the official electronic record contained therein.



Run Date: 08/20/14

23

Run Time: 03:40 PM

373676

375056

**DEPARTMENT OF THE INTERIOR  
BUREAU OF LAND MANAGEMENT  
MINING CLAIMS**

**MC Maintenance Fees Paid Through the BLM Pay Portal**

**CBS Receipt: 3103153**

Agency Tracking ID: 1337028792

Assessment Year: 2015

Number of BLM Serial Nr: 2

Paid On : 08/15/2014

Total Amount Paid: \$620.00

Claim Name	BLM Serial No	Lead File No	Case Type	Amount Paid
GOLD FAULT #3	AMC373677	AMC373676	384201	\$310.00
GOLD VAULT #7	AMC375058	AMC375056		\$310.00

**United States Department of the Interior**  
**Bureau of Land Management**  
 BUSINESS & SUPPORT SVCS DIV  
 ONE N CENTRAL AVE SUITE 800  
 PHOENIX, AZ 85004 -4427  
 Phone: (602) 417-9200

Receipt

No: 3103153

<b>Transaction #:</b> 3194735	
<b>Date of Transaction:</b> 08/15/2014	
<b>CUSTOMER:</b>	
MICHAEL P ANDREE N4772 COUNTY ROAD H BLACK RIVER FALLS, WI 54615	

LINE #	QTY	DESCRIPTION	REMARKS	UNIT PRICE	TOTAL
1	1.00	LOCATABLE MINERALS / MINING CLAIMS- NOT NEW-UNADJUD, ONE AUTH NO. ONLY / MINING CLAIM MONEY RECEIVED CASES: AMC375058/\$620.00		- n/a -	620.00
<b>TOTAL:</b>					<b>\$620.00</b>

PAYMENT INFORMATION			
NOTE: Items will appear on credit card statement as "BLM O Mining Claim".			
1	AMOUNT:	620.00	POSTMARKED: N/A
	TYPE:	CREDIT CARD	RECEIVED: 08/15/2014
	NAME:	MICHAEL P ANDREE N4772 COUNTY ROAD H BLACK RIVER FALLS WI 54615	
	CARD NO:	XXXXXXXXXXXX9654	AUTH CODE: 06437Z
	NAME ON CARD:	MICHAEL P ANDREE	
	EXPIRES:	07/2017	
	SIGNATURE:		

REMARKS

This receipt was generated by the automated BLM Collections and Billing System and is a paper representation of a portion of the official electronic record contained therein.

UNITED STATES  
DEPARTMENT OF THE INTERIOR  
BUREAU OF LAND MANAGEMENT  
MAINTENANCE FEE PAYMENT FORM  
FOR PLACER MINING CLAIMS

RECEIVED  
BLM AZ STATE OFFICE  
2013 AUG 23 P 2:41  
PHOENIX, ARIZONA

373676  
375056

Remitter Name: Michael & Jeannie Andree

Mailing Address: N4772 County Rd H

City, State, Zip: Black River Falls WI 54605

☐ Check here if this is a change of address.

FOR COUNTY RECORDER'S USE

No. of claims 2  
Total due BLM \$ \$560.00

1. The maintenance fee may be paid by cash, check, money order, Bureau of Land Management (BLM) Declining Deposit Account, or credit card (VISA, American Express, Discover, or MasterCard). Payments must be remitted to the BLM State Office where your claim or site is recorded and received on or before September 1. If the payment is mailed, the envelope must be postmarked by a bona fide delivery service on or before September 1 and received at the proper BLM State Office within 15 calendar days after the due date. Payments may also be made by telephone using a credit card. A complete listing of BLM State Offices with their addresses and phone numbers can be found at <http://www.blm.gov>.
2. The maintenance fee for the following claim(s) applies to the assessment year 2014.

CLAIM NAME	BLM SERIAL NO.	ACRES IN CLAIM	PAYMENT DUE TO THE BLM (See Instructions on Page 2)
GOLD FAULT #3	373677	40	\$ 280.00
GOLD FAULT #7	375058	40	\$ 280.00

Use a separate sheet for additional claim names, serial numbers, and claimant names and addresses.

(Continued on page 2)




Receipt #2804161  
AA



Michael Andree  
N4772 Hwy H  
Black River Falls, Wisc  
54615

CERTIFIED MAIL™



7011 2970 0002 0749 6315

Bureau of Land Management  
Arizona State office  
one North Central Avenue, Suite 800  
Phoenix, Arizona 85004-4427



1000

PHOENIX, ARIZONA

AUG 23 P 2:40

RECEIVED  
BLM STATE OFFICE

U.S. POSTAGE  
PAID  
BLACK RIVER FALLS, WIS.  
AUG 20, 2013  
AMOUNT  
\$3.10  
00037205-06



85004\$4427




7011 2970 0002 0749 6315

PLACE STICKER AT TOP OF ENVELOPE TO THE RIGHT  
OF THE RETURN ADDRESS. FOLD AT DOTTED LINE

Michael Andree  
N4772 Hwy H  
Black River Falls, Wisconsin  
54615

CERTIFIED MAIL™



7011 2970 0002 0749 6311

Bureau of Land Management  
Arizona State office  
One North Central Avenue, Suite 800  
Phoenix, Arizona 85004-4427



1000

PHOENIX, ARIZONA



AUG 23 P 2:40

RECEIVED  
BLM STATE OFFICE



U.S. POSTAGE  
PAID  
BLACK RIVER FALLS, WI  
AUG 20, 2013  
AMOUNT

\$3.10  
0003/205-06

8500434427



**United States Department of the Interior**  
**Bureau of Land Management**  
LANDS/RECREATION & PLANNING  
ONE N CENTRAL AVE  
PHOENIX, AZ 85004 -2203  
Phone: 602-417-9200

Receipt

No: 2864161

**Transaction #:** 2950060**Date of Transaction:** 08/26/2013

CUSTOMER:

MICHAEL ANDREE  
N4772 COUNTY ROAD H  
BLACK RIVER FALLS, WI 54615-5948 US

LINE #	QTY	DESCRIPTION	REMARKS	UNIT PRICE	TOTAL
1	1.00	LOCATABLE MINERALS / MINING CLAIMS- NOT NEW-UNADJUD, ONE AUTH NO. ONLY / MINING CLAIM MONEY RECEIVED CASES: AMC373677/\$560.00	MAINT FEE PYMNT (2) 2014	- n/a -	560.00
<b>TOTAL:</b>					<b>\$560.00</b>

PAYMENT INFORMATION					
1	AMOUNT:	560.00		POSTMARKED:	08/20/2013
	TYPE:	CHECK		RECEIVED:	08/23/2013
	CHECK NO:	10351611473			
	NAME:	ANDREE, MICHAEL N4772 COUNTY ROAD H BLACK RIVER FALLS WI 54615-5948 US			

REMARKS

This receipt was generated by the automated BLM Collections and Billing System and is a paper representation of a portion of the official electronic record contained therein.



UNITED STATES  
DEPARTMENT OF THE INTERIOR  
BUREAU OF LAND MANAGEMENT  
**MAINTENANCE FEE WAIVER CERTIFICATION**

83

373676  
FORM APPROVED  
OMB NO. 1004-0114  
Expires: August 31, 2013  
375152

SEE INSTRUCTIONS ON PAGE 2

1. This small miner waiver is filed for the assessment year beginning on September 1, 2013 and ending on September 1, 2014.
2. The undersigned and all related parties owned ten or fewer mining claims, mill, or tunnel sites located and maintained on Federal lands in the United States of America on September 1, 2013.
3. The undersigned have performed the assessment work required by law for each mining claim listed prior to filing this waiver and understand that by filing this form, the undersigned must file an affidavit of assessment work with the Bureau of Land Management (BLM) by the December 30th following the filing of this waiver.
4. The undersigned understand that if the assessment work obligation has not yet come due under 30 U.S.C. 28 (for those claims in their first assessment year only), a notice of intent to hold reciting this condition must be recorded by the December 30th following the filing of this waiver.
5. The undersigned understand that mill and tunnel sites may also be listed on this waiver and be waived from payment of the maintenance fee, and that a notice of intent to hold for these sites is required to be filed with the BLM by the December 30th following the filing of this waiver.
6. The undersigned understand and acknowledge that pursuant to 43 U.S.C. 1212 and 18 U.S.C. 1001, the filing or recording of a false, fictitious, or fraudulent document with the BLM may result in a fine of up to \$250,000, a prison term not to exceed five years, or both.
7. The mining claims, mill or tunnel sites for which this waiver from payment of the maintenance fees is requested are:

CLAIM OR SITE NAME	BLM RECORDATION SERIAL NUMBER
1. Gold Fault #2	✓ AMC 373676
2. Gold Fault #8	AMC 375152
3.	
4.	
5.	
6.	
7.	
8.	
9.	
10.	

The owner(s) (claimants) of the above mining claims and sites are:

Robert Butterfield	ENTERED INTO COMPUTER			<i>Robert Butterfield</i>
(Owner's Name - Please Print)	(Owner's Signature)			
20250 N. 67th ave. apt. 1204	Glendale	AZ	85308	
(Owner's Mailing Address)	(City)	(State)	(Zip Code)	
-----				
(Owner's Name - Please Print)	(Owner's Signature)			
(Owner's Mailing Address)	(City)	(State)	(Zip Code)	
-----				
(Owner's Name - Please Print)	(Owner's Signature)			
(Owner's Mailing Address)	(City)	(State)	(Zip Code)	
-----				
(Owner's Name - Please Print)	(Owner's Signature)			
(Owner's Mailing Address)	(City)	(State)	(Zip Code)	

(Continued on page 2)

ENTERED  
SEP 17 2013  
BY: *RE*

RECEIVED  
BLM AZ STATE OFFICE  
2013 JUL 16 PM 2:13  
PHOENIX ARIZONA

2/PB

(Owner's Name - Please Print)	(Owner's Signature)		
(Owner's Mailing Address)	(City)	(State)	(Zip Code)
(Owner's Name - Please Print)	(Owner's Signature)		
(Owner's Mailing Address)	(City)	(State)	(Zip Code)
(Owner's Name - Please Print)	(Owner's Signature)		
(Owner's Mailing Address)	(City)	(State)	(Zip Code)
(Owner's Name - Please Print)	(Owner's Signature)		
(Owner's Mailing Address)	(City)	(State)	(Zip Code)

18 U.S.C. 1001 and 43 U.S.C. 1212 make it a crime for any person knowingly and willfully to make to any department or agency of the United States any false, fictitious or fraudulent statements or representations as to any matter within its jurisdiction.

#### INSTRUCTIONS

1. This certification is made under the provisions of 43 U.S.C. § 1744 and 30 U.S.C. §28-28k and the regulations thereunder (43 CFR Part 3830).
2. The claimant(s) must fill in the dates in paragraph 1 for the beginning and ending of the assessment year for which this waiver is sought.
3. The claimant(s) must fill in the date in paragraph 2 for the beginning of the assessment year for which this waiver is sought.
4. All claim and site names and BLM serial numbers must be listed for the mining claims, mill sites, and tunnel sites for which the waiver is sought.
5. All owners of the mining claims, mill sites, and tunnel sites and their addresses must be given.
6. This waiver form must be signed by all the claimants or their designated agent, in original form. If an agent is designated, a notarized designation of agent, signed by all of the claimants with proper address given, must be submitted with this waiver.
7. This form must be filed no later than September 1st for the upcoming assessment year in the BLM State Office where the mining claims or sites are recorded, or the waiver cannot be granted by the BLM. (Example: To obtain a waiver for the assessment year 2012, which begins on September 1, 2011, you must qualify for and file for a waiver no later than September 1, 2011, in the proper BLM State Office.)
8. For all mining claims which require assessment work, you must record an affidavit of labor on or before the December 30th immediately following the filing of this waiver. For all other mining claims or sites waived, you must record a notice of intent to hold on or before the December 30th immediately following the filing of this waiver.
9. Mill and tunnel sites may also be listed on this waiver and be waived from payment of the maintenance fee. A notice of intent to hold for these sites is required to be filed by the December 30th following the filing of this waiver.

FOR OFFICIAL USE ONLY

RECEIVED  
 BLM STATE OFFICE  
 PHOENIX, ARIZONA  
 2013 JUN 16 PM 2:11

## NOTICES

**The Privacy Act** and 43 CFR 2.48(d) require that you be furnished the following information in connection with the information requested by this form.

**AUTHORITY:** 30 U.S.C. 28f and 43 CFR part 3835 permit collection of the information requested by this form.

**PRINCIPAL PURPOSE:** The BLM will use the information you provide to verify that the owner(s) (claimants(s)) of a mining claim has/have complied with 30 U.S.C. 28f and 43 CFR part 3835 and is/are entitled to perform assessment work in lieu of paying the maintenance fee for the mining claims listed on this form.

**ROUTINE USES:** The BLM will only disclose this information in accordance with the provisions at 43 CFR 2.56(b) and (c).

**EFFECT OF NOT PROVIDING INFORMATION:** Disclosure of the requested information is required by 30 U.S.C. 28f and 43 CFR part 3835 for those claimants qualified to request the small miner waiver allowed. Failure to submit all the requested information or to complete this form will delay the BLM's processing of the form and may preclude the BLM's acceptance of the maintenance fee waiver request, which may result in forfeiture of the mining claim or site by the claimant.

**The Paperwork Reduction Act** requires us to inform you that:

The BLM collects this information to determine whether or not you are qualified for waiver of maintenance fees.

Submission of the requested information is necessary to obtain or retain a benefit.

You do not have to respond to this or any other Federal agency-sponsored information collection unless it displays a currently valid OMB control number.

**BURDEN HOURS STATEMENT:** Public reporting burden for this form is estimated to average 20 minutes per response, including the time for reviewing instructions, gathering and maintaining data, and completing and reviewing the form. You may submit comments regarding the burden estimate or any other aspect of this form to: U.S. Department of the Interior, Bureau of Land Management (1004-0114), Bureau Information Collection Clearance Officer (WO-630), Mail Stop 401 LS, 1849 C St., N.W., Washington, D.C. 20240.

RECEIVED  
BLM AZ STATE OFFICE  
2013 JUL 16 PM 2:13  
PHOENIX, ARIZONA



## Customer Name Update Screen

System ID:MC

Name: BUTTERFIELD ROBERT

Lookup

Proprietor #: 2240928

Renumber To:

Category: P - PRIVATE

Address: 20250 N 67TH AVE APT 1204

City: GLENDALE

State: AZ

Zip: 853086638

☐ UNDELIVERABLE

*Address Updated (Per Waiver Rec'd 7/16/2013)*  
**ENTERED INTO COMPUTER**  
JUL 16 2013 *PB*

Save

Save/Override DataFlux

Delete

Renumber

Customer details successfully saved for Customer Id 2240928

*Amc 373676  
375152*

## Customer Name Update Screen

System ID:MC

Name: BUTTERFIELD ROBERT

Lookup

Proprietor #: 2240928

Renumber To:

Category: P - PRIVATE

Address: 20250 N 67TH AVE APT 2126

← Previous Address

City: GLENDALE

State: AZ

Zip: 853086640

☐ UNDELIVERABLE

Save

Save/Override DataFlux


Delete

Renumber

Robert Butterfield  
20250 N. 67th ave  
Ap 71204  
Glendale, AZ

PHOENIX, AZ 852

15 JUL 2013 PM 3:1



RECEIVED  
BLM AZ STATE OFFICE  
2013 JUL 16 PM 2:13  
PHOENIX, ARIZONA

85308

Bureau of Land Management  
Arizona State Office  
One North Central Avenue  
Suite 800

Phoenix, AZ 85004-4427

85004442700





Robert Butterfield  
20250 N. 67th ave  
Ap 71204  
Glendale, AZ

RECEIVED  
BLM AZ STATE OFFICE

2013 JUL 16 PM 2:13

PHOENIX, ARIZONA

85308

Bureau of Land Management  
Arizona State Office  
One North Central Avenue  
Suite 800

Phoenix, AZ 85004-4427

85004442700

PHOENIX AZ 852

15 JUL 2013 PH31



When Recorded Return Document to:

Robert Butterfield  
20250 N. 67th ave  
Apt 1204  
Glendale, AZ 85308

☐ Check here if this is a change of address.

Telephone: 740-601-7968

E-mail address: rb8587@msn.com

AMC 373676

375152

# AFFIDAVIT OF PERFORMANCE OF ANNUAL WORK

1. State of Arizona, County of Maricopa ss:

2. I (Name) Robert Butterfield

3. Reside at (Address) 20250 N. 67th ave

Apt. 1204

City Glendale County Maricopa

State AZ Zip 85308 being duly sworn, depose and say that I am a citizen of the United States, more than eighteen years of age, and that all of the facts set forth in this affidavit, subject to the provisions and penalties of 18 U.S.C. 1001 pertaining to the filing of false, fictitious, or fraudulent statements with the United States, are true and correct according to the best of my knowledge, information and belief.

4. Owner's name and address (If not shown in Items 1-3 above).

BLM  
Date  
Stamp

RECEIVED  
BLM ARIZONA OFFICE  
2012 DEC 26 P 3:56  
PHOENIX, ARIZONA

5. That I am personally acquainted with the mining claim(s). The work and improvements were made by and at the expense of the owner(s) of said claim(s). Said contiguous group of claims, listed on this document, are situated in the

San Domingo (optional) Mining District; Yavapai County, Arizona.

Line No.	AMC NUMBER	CLAIM/SITE NAME	COUNTY RECORDER DATA (If available)	TWP	RNG	SEC
1	373676	Gold Fault #2		7N	4W	2
2	375152	Gold Fault #8		7N	4W	1
3						
4						
5						
6						

Form: MCF108

Revised Jan. 2006

Page 1 of 2

1/18/13 AT

RECEIVED  
BLM STATE OFFICE  
2012 DEC 26 P 3:56  
PHOENIX, ARIZONA  
BLM  
Date  
Stamp

7						
8						
9						
10						

6. That between the dates starting at 12 o'clock noon on September 1, 20 \_\_\_\_ and ending at 12 o'clock noon on September 1, 20 \_\_\_\_ at least \$ \_\_\_\_\_ dollars worth of work and improvements were done and performed upon said claim(s) or upon one or more of a contiguous group of claims for the benefit of all, wholly or partly outside of a contiguous group of claims for the benefit of all, not including the location work.

7. That the following persons were employed to perform the work and improvements described herein: \_\_\_\_\_

Myself

8. That the work and improvements performed were: road improvements,  
mining + reclamation

9. Dated: 7/25/12 Signature: [Signature] day of July 20 12

SUBSCRIBED AND SWORN TO before me, a Notary Public, this

By: Robert Butterfield

Notary Public Brandi M. [Signature]

My Commission Expires 1/21/14



Bureau of Land Management  
Arizona State Office

No. of Claims: 2 x \$10 = 20  
Check No.: \_\_\_\_\_ Init. MB  
Receipt No.: 2715534  
For BLM Use Only


Form: MCF108  
Revised Jan. 2006  
Page 2 of 2



Robert Butterfield  
20250 N. 67th ave  
Ap 71204  
Glendale, AZ 85308

PHOENIX AZ 852.

24 DEC 2012 PM 8 L



RECEIVED  
BLM AZ STATE OFFICE

2012 DEC 26 P 3:56

PHOENIX, ARIZONA

Bureau of Land Management  
AZ state office  
One North Central Ave. Suite 800  
Phoenix, AZ 85004-4427

85004442700



Robert Butterfield  
20250 N. 67th ave  
Ap 71204  
Glendale, AZ 85308

RECEIVED  
BLM AZ STATE OFFICE

2012 DEC 26 P 3:56

PHOENIX, ARIZONA

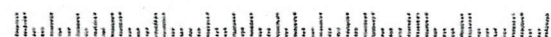
PHOENIX AZ 852

24 DEC 2012 PM 8 L



Bureau of Land Management  
AZ state office  
ONE North Central Ave. Suite 800  
Phoenix, AZ 85004-4427

85004442700



United States Department of the Interior

Bureau of Land Management

LANDS/RECREATION & PLANNING

ONE N CENTRAL AVE

PHOENIX, AZ 85004 -2203

Phone: 602-417-9200

Receipt

No:

2715524

Transaction #: 2797909

Date of Transaction: 12/31/2012

**ENTERED INTO COMPUTER**

CUSTOMER:

ROBERT BUTTERFIELD  
20250 N 67TH AVE APT 1204  
GLENDALE, AZ 85308-6638 US

LINE #	QTY	DESCRIPTION	REMARKS	UNIT PRICE	TOTAL
1	1.00	LOCATABLE MINERALS / MINING CLAIMS-NOT NEW-UNADJUD, ONE AUTH NO. ONLY / MINING CLAIM MONEY RECEIVED CASES: AMC373676/\$20.00	POL 2012/2	- n/a -	20.00
<b>TOTAL:</b>					<b>\$20.00</b>

PAYMENT INFORMATION

1	AMOUNT:	20.00	POSTMARKED:	N/A
	TYPE:	CHECK	RECEIVED:	12/26/2012
	CHECK NO:	1335		
	NAME:	BUTTERFIELD, ROBERT 20250 N 67TH AVE APT 1204 GLENDALE AZ 85308-6638 US		

REMARKS

ISSUED ON TEMP RECEIPT 181625

This receipt was generated by the automated BLM Collections and Billing System and is a paper representation of a portion of the official electronic record contained therein.



AMC 373676  
AMC 375056

**MAINTENANCE FEE PAYMENT**

Claimant Name: Michael & Jeannie Andree

Address: N4772 County Rd 14

City: Black River Falls State: WI Zip: 54615

Telephone: 1-715-284-1659

E-mail address: WILD4ME@HOTMAIL.COM

Signature: Michael Andree, Jeannie Andree

☐ Check here if this is a change of address.

BLM  
Date  
Stamp

RECEIVED  
BLM AZ STATE OFFICE  
2012 AUG 20 A 10:24  
PHOENIX, ARIZONA

LINE NO.	AMC NUMBER	CLAIM/SITE NAME	COUNTY RECORDER DATA (If available)	TWP	RNG	SEC
1	373677	GOLD FAULT #3	MARICOPA/YAVAPAI	7N	4W	2
2	375058	GOLD FAULT #7	MARICOPA/YAVAPAI	7N	4W	1
3						
4		Paid \$140 on each owes \$140 for each claim				
5						
6		\$280 Total Due pd 11/5/12				
7						
8						
9						
10						

List additional claims on Form MCF114.

Bureau of Land Management  
Arizona State Office  
[www.blm.gov/az/](http://www.blm.gov/az/)

No. of Claims: 2 x \$140 = 280

Check No: 0560 Init. AME

Receipt No.: 2636102

For BLM Use Only

Form: MCF112  
Revised July 2009

This form is available from the Arizona Department of Mines and Mineral Resources and may be reproduced.

8/24/2012  
ENTERED INTO COMPUTER

Michael Andree  
N4772 Cty Rd H  
Black River Falls, Wis  
54615



7010 1870 0002 5062 1455



1000



U.S. POSTAGE  
PAID  
BLACK RIVER FALLS, WIS.  
54615  
AUG 18, 12  
AMOUNT

\$3.40

00091063-06

BUREAU OF LAND MANAGEMENT  
Arizona State Office  
One North Central Avenue  
Suite 800  
Phoenix, Az , 85004-4427

RECEIVED  
BLM ARIZONA STATE OFFICE  
AUG 20 A 10:00

850044427 CO41




7010 1870 0002 5062 1455

PLACE STICKER AT TOP OF ENVELOPE TO THE RIGHT  
OF THE RETURN ADDRESS, FOLD AT DOTTED LINE

CERTIFIED MAIL

Michael Andree  
N4772 Cty Rd H  
Black River Falls, Wis  
54615

CERTIFIED MAIL™



7010 1870 0002 5062 1455



1000



85004

U.S. POSTAGE  
PAID  
BLACK RIVER FALLS, WIS.  
54615  
AUG 16, 12  
AMOUNT

\$3.40

00091063-06

RECEIVED  
BLM AZ STATE OFFICE

2012 AUG 20 A 10:00

BUREAU OF LAND MANAGEMENT  
Arizona State Office  
One North Central Avenue  
Suite 800  
Phoenix, Az , 85004-4427

850044427 C041



United States Department of the Interior  
Bureau of Land Management  
LANDS/RECREATION & PLANNING  
ONE N CENTRAL AVE  
PHOENIX, AZ 85004 -2203  
Phone: 602-417-9200

Receipt

No:

2636102

Transaction #: 2716688

Date of Transaction: 08/21/2012

CUSTOMER:

MICHAEL ANDREE  
N4772 COUNTY ROAD H  
BLACK RIVER FALLS, WI 54615-5948 US

LINE #	QTY	DESCRIPTION	REMARKS	UNIT PRICE	TOTAL
1	1.00	LOCATABLE MINERALS / MINING CLAIMS-NOT NEW-UNADJUD, ONE AUTH NO. ONLY / MINING CLAIM MONEY RECEIVED CASES: AMC373677/\$280.00	MAINT 2013/2	- n/a -	280.00
TOTAL:					\$280.00

PAYMENT INFORMATION					
1	AMOUNT:	280.00		POSTMARKED:	N/A
	TYPE:	CHECK		RECEIVED:	08/16/2012
	CHECK NO:	104924730560			
	NAME:	ANDREE, MICHAEL N4772 COUNTY ROAD H BLACK RIVER FALLS WI 54615-5948 US			

REMARKS

This receipt was generated by the automated BLM Collections and Billing System and is a paper representation of a portion of the official electronic record contained therein.



**MAINTENANCE FEE PAYMENT**

Claimant Name: Michael & Jeannie Andree

Address: N4772 County Rd H

City: Black River Falls State: WI Zip: 54615

Telephone: 1-715-284-1659

E-mail address: W1704MF@HOTMAIL.COM

Signature: Michael Andree Jeannie Andree

BLM  
Date  
Stamp

PHOENIX, ARIZONA

2012 NOV -5 P 2:56

RECEIVED  
BLM AZ STATE OFFICE

LINE NO.	NUMBER	CLAIM/SITE NAME	COUNTY RECORDER DATA (If available)	TWP	RNG	SEC
1	373677	GOLD FAULT #3	MARICOPA / YAVAPAI	7N	4W	2
2	375058	GOLD FAULT #7	MARICOPA / YAVAPAI	7N	4W	1
3						
4		FOR PRICE INCREASE				
5		THESE 2 CLAIMS	ALL 40 ACRES EA.			
6						
7						
8						
9						
10						

No. of Claims: 2 x \$140 = 280.00

Check No: 5381 Init. CAH

Receipt No.: 2685327

For BLM Use Only

11/7/12 AT

RECEIVED  
BLM AZ STATE OFFICE  
2012 NOV - 5 P 2 57  
PHOENIX, ARIZONA

# MAINTENANCE FEE PAYMENT

Claimant Name: Michael & Jeannie Andree

Address: N4772 County Rd 14

City: Black River Falls State: WI Zip: 54615

Telephone: 1-715-284-1659

E-mail address: WILD4ME@HOTMAIL.COM

Signature: Michael Andree, Jeannie Andree

☐ Check here if this is a change of address.

BLM  
Date  
Stamp

LINE NO.	AMC NUMBER	CLAIM/SITE NAME	COUNTY RECORDER DATA (If available)	TWP	RNG	SEC
1	373677	GOLD FAULT #3	MARICOPA/YAVAPAI	7N	4W	2
2	375058	GOLD FAULT #7	MARICOPA/YAVAPAI	7N	4W	1
3						
4						
5						
6						
7						
8						
9						
10						

Copy is for  
Payment increase per 20 Acres  
This is \$140 per

List additional claims on Form MCF114.

Bureau of Land Management  
Arizona State Office  
www.blm.gov/az/

No. of Claims: 2 x \$140 = 280  
Check No: 0560 Init. JML  
Receipt No.: 2636102  
For BLM Use Only

Form: MCF112  
Revised July 2009

This form is available from the Arizona Department of Mines and Mineral Resources and may be reproduced.

Michael Andree  
N4772 County Road H  
Black River Falls,  
WI, 54615

RECEIVED  
BLM AZ STATE OFFICE

2012 NOV -5 P 2:56


PHOENIX, ARIZONA

UNITED STATES DEPARTMENT OF THE INTERIOR  
BUREAU OF LAND MANAGEMENT  
LANDS / RECREATION / PLANNING  
ONE N CENTRAL AVE  
PHOENIX, AZ 85004-2203

850044427

LACROSSE WI 54601

NOV 05 2012



Michael Andree  
N4772 County Road H  
Black River Falls  
WI, 54615

RECEIVED  
BLM AZ STATE OFFICE

2012 NOV -5 P 2:56

PHOENIX, ARIZONA

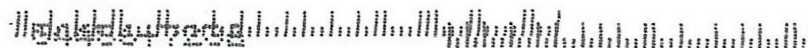
LACROSSE WI 54601

73 OCT 2012 17:11



UNITED STATES DEPARTMENT OF THE INTERIOR  
BUREAU OF LAND MANAGEMENT  
LANDS / RECREATION & PLANNING  
ONE N CENTRAL AVE  
PHOENIX, AZ 85004-2203

850042203





**United States Department of the Interior**  
**Bureau of Land Management**  
LANDS/RECREATION & PLANNING  
ONE N CENTRAL AVE  
PHOENIX, AZ 85004 -2203  
Phone: 602-417-9200

Receipt

No: 2685327

**Transaction #:** 2766854**Date of Transaction:** 11/06/2012

CUSTOMER:

MICHAEL ANDREE  
N4772 COUNTY ROAD H  
BLACK RIVER FALLS, WI 54615-5948 US

LINE #	QTY	DESCRIPTION	REMARKS	UNIT PRICE	TOTAL
1	1.00	LOCATABLE MINERALS / MINING CLAIMS-NOT NEW-UNADJUD, ONE AUTH NO. ONLY / MINING CLAIM MONEY RECEIVED CASES: AMC373677/\$280.00	ADDITIONAL MONIES FOR MAINT FEE PYMNT 2013 (ASSOC PLACER)	- n/a -	280.00
<b>TOTAL:</b>					<b>\$280.00</b>

## PAYMENT INFORMATION

1	AMOUNT:	280.00	POSTMARKED:	11/02/2012
	TYPE:	CHECK	RECEIVED:	11/06/2012
	CHECK NO:	5381		
	NAME:	ANDREE, MICHAEL P N4772 COUNTY ROAD H BLACK RIVER FALLS WI 54615-5948 US		

## REMARKS

This receipt was generated by the automated BLM Collections and Billing System and is a paper representation of a portion of the official electronic record contained therein.

Amc 373676  
Amc 375152

Form 3830-2  
(March 2007)

UNITED STATES DEPARTMENT OF THE INTERIOR  
BUREAU OF LAND MANAGEMENT

218

FORM APPROVED  
OMB NO. 1004-0114  
Expires: February 28, 2010

MAINTENANCE FEE WAIVER CERTIFICATION

SEE INSTRUCTIONS ON REVERSE

RB

1. This small miner waiver is filed for the assessment year beginning at noon on September 1, 2012 and ending at noon on September 1, 2013
2. The undersigned and all related parties owned ten or fewer mining claims, mill, or tunnel sites located and maintained on Federal lands in the United States of America on September 1, 2012.
3. The undersigned have performed the assessment work required by law for each mining claim listed prior to filing this waiver and understand that by filing this form; an affidavit of assessment work must be recorded by the December 30th following the filing of this waiver.
4. The undersigned understand that if the assessment work obligation has not yet come due under 30 U.S.C. 28 (for those claims in their first assessment year only); a notice of intent to hold reciting this condition must be recorded by the December 30th following the filing of this waiver.
5. The undersigned understand that mill and tunnel sites may also be listed upon this waiver and be waived from payment of the maintenance fee; and that a notice of intent to hold for these sites is required to be recorded by the December 30th immediately following the filing of this waiver.
6. The undersigned understand and acknowledge that pursuant to 43 U.S.C. 1212 and 18 U.S.C. 1001; the filing or recording of a false, fictitious, or fraudulent document with the Bureau of Land Management may result in a fine of up to \$250,000, a prison term not to exceed five years, or both.
7. The mining claims, mill or tunnel sites for which this waiver from payment of the maintenance fees is requested are:

CLAIM OR SITE NAME		BLM RECORDATION SERIAL NUMBER
1.	Gold Fault #2	AMC 373676
2.	Gold Fault #8	AMC 375152
3.		
4.		
5.		
6.		
7.		
8.		
9.		
10.		

The owner(s) (claimants) of the above mining claims and sites are:

Robert Butterfield  
(Owner's Name - Please Print)  
20250 N. 67th Ave Apt 1204  
(Street or P.O. Box)  
Glendale AZ 85308  
(City) (State) (Zip Code)

Robert J. Butterfield  
(Owner's Signature)

(Owner's Name - Please Print)  
(Street or P.O. Box)  
(City) (State) (Zip Code)

(Owner's Signature)

(Owner's Name - Please Print)  
(Street or P.O. Box)  
(City) (State) (Zip Code)

(Owner's Signature)

(Continued on page 2)

RECEIVED  
BLM AZ STATE OFFICE  
2012 AUG 14 P 3:16  
PHOENIX, ARIZONA

8/29/2012  
ENTERED INTO COMPUTER



_____ (Owner's Name - Please Print)	_____ (Owner's Signature)
_____ (Street or P.O. Box)	_____ (City) _____ (State) _____ (Zip Code)
_____ (Owner's Name - Please Print)	_____ (Owner's Signature)
_____ (Street or P.O. Box)	_____ (City) _____ (State) _____ (Zip Code)
_____ (Owner's Name - Please Print)	_____ (Owner's Signature)
_____ (Street or P.O. Box)	_____ (City) _____ (State) _____ (Zip Code)
_____ (Owner's Name - Please Print)	_____ (Owner's Signature)
_____ (Street or P.O. Box)	_____ (City) _____ (State) _____ (Zip Code)

#### INSTRUCTIONS

1. This certification is made under the provisions of § 1744 of Title 43 and § 28-28k of Title 30 of the United States Code; and the regulations thereunder (43 CFR Part 3830).
2. The claimant(s) must fill in the dates in paragraph 1 for the beginning and ending of the assessment year for which this waiver is sought.
3. The claimant(s) must fill in the date in paragraph 2 for the beginning of the assessment year for which this waiver is sought.
4. All claim and site names and Bureau of Land Management (BLM) serial numbers must be listed for the mining claims, mill sites, and tunnel sites for which the waiver is sought.
5. All owners of the mining claims, mill sites, and tunnel sites and their addresses must be given.
6. This waiver form must be signed by all the claimants or their designated agent, in original form. If an agent is designated, a notarized designation of agent, signed by all of the claimants with proper address given, must be submitted with this waiver.
7. This form must be filed no later than September 1st for the upcoming assessment year in the BLM State Office where the mining claims or sites are recorded, or the waiver cannot be granted by the BLM. (Example: to obtain a waiver for the assessment year 2000, which begins at noon on September 1, 1999, you must qualify for and file for a waiver no later than September 1, 1999, in the proper BLM State Office).
8. For all mining claims which require assessment work, you must record an affidavit of labor on or before the December 30th immediately following the filing of this waiver. For all other mining claims or sites waived, you must record a notice of intent to hold on or before the December 30th immediately following the filing of this waiver.
9. Mill and tunnel sites may also be listed upon this waiver and be waived from payment of the maintenance fee. A notice of intent to hold for these sites is required to be filed by the December 30th following the filing of this waiver.

#### NOTICE/BURDEN HOURS STATEMENT

The Privacy Act of 1974, *as amended*, and the regulation in 43 CFR 2.48(d) provide that you be furnished the following information in connection with the information required by this certification of waiver from rental fees.

**AUTHORITY:** 30 U.S.C. 28-28k; 43 U.S.C. 1201, 1457, 1740, and 1744; and 43 CFR 3830.

**PRINCIPLE PURPOSE:** This information is to be used to verify that the owner(s) (claimants) of a mining claim has complied with 30 U.S.C. 28f and is entitled to perform assessment work in lieu of paying the maintenance fee for the mining claims listed on this form.

**ROUTINE USE:** (1) Adjudication of the claimant(s) certification of waiver from paying the maintenance fee otherwise required by 30 U.S.C. 28f. (2) Disclosure may be made to appropriate Federal agencies when location is made within the agency's geographic area of responsibility. (3) Information from the record and/or the record will be transferred to the appropriate Federal, State, or local agency, or a member of the public in response to a specific request for pertinent information. (4) Information may also be provided to the Department of Justice or in a proceeding before a court or adjudicative body; or to Federal, State, local or foreign agencies when needed for enforcement of civil or criminal codes or applicable regulations concerning title rights upon the public land.

**EFFECT OF NOT PROVIDING INFORMATION:** Disclosure of this information is required by 30 U.S.C. 28f and 43 CFR Part 3830 for those qualified claimants wishing to take the small miner waiver allowed. Failure to supply the information required in this form to support the claimants certification of waiver from payment of the otherwise required maintenance fees will result in the waiver being disallowed and the mining claims subject to forfeiture by BLM under 30 U.S.C. 28i.

The Paperwork Reduction Act of 1995 requires us to inform you that:

This information is being collected to allow the BLM to determine if you qualify for a waiver from the payment of \$100 per mining claim or site maintenance fee established in 30 U.S.C. 28f and the implementing regulations at 43 CFR 3830. A response to this request is required in accordance with the statute to obtain your benefit.

BLM would like you to know that you do not have to respond to this, or any other, Federal agency-sponsored information collection unless it displays a currently valid OMB control number.

Public reporting burden for this form is estimated to average 20 minutes (.33 hours) per response, including time to review instructions, gathering and maintaining data, and completing and reviewing the form. Direct comments regarding this burden estimate, or any other aspect of this form, to the U.S. Department of the Interior, Bureau of Land Management, (1004-0114) Bureau Information Collection Clearance Officer (WO-630), Mail Stop 401 LS, 1849 C St, N.W., Washington, D.C. 20240.

FOR OFFICIAL USE ONLY

RECEIVED  
 BLM STATE OFFICE  
 PHOENIX, ARIZONA  
 AUG 14 P 3:16

Robert Butterfield  
20250 N. 67th Ave  
Apt. 1204  
Glendale, AZ 85308

RECEIVED  
BLM AZ STATE OFFICE

2012 AUG 14 P 3:16

PHOENIX, ARIZONA



1006



85004

U.S. POSTAGE  
PAID  
GLENDALE, AZ  
85308  
AUG 09, 12  
AMOUNT

\$5.90  
00034401-05

Bureau of Land Management  
Arizona State Office  
1 North Central Ave.  
Suite 800  
Phoenix, AZ 85004-4427



Robert Butterfield  
20250 N. 67th ave  
Apz. 1204  
Glendale, AZ 85308


RECEIVED  
BLM AZ STATE OFFICE

2012 AUG 14 P 3:16

PHOENIX, ARIZONA



1006



85004

U.S. POSTAGE  
PAID  
GLENDALE, AZ  
85308  
AUG 09, '12  
AMOUNT

**\$5.90**  
00034401-05

Bureau of Land Management  
Arizona State Office  
1 North Central Ave.  
Suite 800  
Phoenix, AZ 85004-4427



Flat Rate Envelope


*Apply Priority Mail Postage Here*

RECEIVED  
BLM AZ STATE OFFICE

2012 AUG 14 P 2:57

PHOENIX, ARIZONA

United States Postal Service®  
**DELIVERY CONFIRMATION™**



0311 2550 0003 3071 9389

EP14H JAN 2011 Outer Dimension: 10 x 5

When Recorded Return Document to:

MICHAEL ANDREE  
N 4772 County Rd H  
Black River Falls  
WI 54615

AMC 373676

375056

☐ Check here if this is a change of address.

Telephone: \_\_\_\_\_

E-mail address: \_\_\_\_\_

# AFFIDAVIT OF PERFORMANCE OF ANNUAL WORK

1. State of Arizona, County of YUCCA / MARICOPA ss:

2. I (Name) Michael Andree

3. Reside at (Address) N 4772 County Rd H

City Black River Falls County Jackson

BLM  
Date  
Stamp

201 DEC 22 PM 12:45

RECEIVED  
BLM FIELD OFFICE

State WI Zip 54615 being duly sworn, depose and say that I am a citizen of the United States, more than eighteen years of age, and that all of the facts set forth in this affidavit, subject to the provisions and penalties of 18 U.S.C. 1001 pertaining to the filing of false, fictitious, or fraudulent statements with the United States, are true and correct according to the best of my knowledge, information and belief.

4. Owner's name and address (If not shown in Items 1-3 above). MICHAEL ANDREE & JEANNIE ANDREE  
N 4772 Cty Rd H, Black River Falls, WI 54615

5. That I am personally acquainted with the mining claim(s). The work and improvements were made by and at the expense of the owner(s) of said claim(s). Said contiguous group of claims, listed on this document, are situated in the

\_\_\_\_\_ (optional) Mining District; \_\_\_\_\_ County, Arizona.

Line No.	AMC NUMBER	CLAIM/SITE NAME	COUNTY RECORDER DATA (If available)	TWP	RNG	SEC
1	373677	GOLD FAULT #3		7N	4W	2
2	375058	GOLD FAULT #7		7N	4W	1
3						
4						
5						
6						

Form: MCF108

Revised Jan. 2006

Page 1 of 2

ENTERED INTO COMPUTER

1/4/12 AT



RECEIVED  
BLM ARIZONA OFFICE

2011 DEC 22 PM 12:45

BLM  
Date  
Stamp

7						
8						
9						
10						

6. That between the dates starting at 12 o'clock noon on September 1, 20 10 and ending at 12 o'clock noon on September 1, 20 11 at least \$ 500.00 dollars worth of work and improvements were done and performed upon said claim(s) or upon one or more of a contiguous group of claims for the benefit of all, wholly or partly outside of a contiguous group of claims for the benefit of all, not including the location work.

7. That the following persons were employed to perform the work and improvements described herein: \_\_\_\_\_

8. That the work and improvements performed were: Road Improvements, Mining  
Exploration


9. Dated: 12-19-2011 Signature: Michael Andree

SUBSCRIBED AND SWORN TO before me, a Notary Public, this 19th day of December, 20 11

By: Michael Andree

Notary Public Shelly McWain


My Commission Expires 02/01/2015



Bureau of Land Management  
Arizona State Office  
[www.az.blm.gov](http://www.az.blm.gov)

No. of Claims: 2 \$ 20.00  
Check No.: \_\_\_\_\_ Init. SM  
Receipt No.: 2487280  
For BLM Use Only





**PRIORITY  
MAIL**

UNITED STATES POSTAL SERVICE

Michael Andrew  
N4772 CRY RD H  
BLACK RIVER FALLS  
WI, 54615

United States Postal Service<sup>®</sup>  
**DELIVERY CONFIRMATION<sup>™</sup>**



1464 4604 0000 0002 0000



1006



85004

U.S. POSTAGE  
PAID  
BLACK RIVER FALLS, WI  
54615  
DEC 19, 11  
AMOUNT

**\$5.65**  
00053036-06

Flat Rate  
Mailing Envelope  
For Domestic and International Use

Visit us at [usps.com](http://usps.com)

BLM ARIZONA STATE  
1 NORTH CENTRAL AVE  
SUITE 800  
PHOENIX, AZ 85004-4422



Print postage online - Go to [usps.com/postageonline](http://usps.com/postageonline)

PRIORITY MAIL  
POSTAGE REQUIRED.

PLEASE PRESS FIRMLY

PLEASE PRESS FIRMLY



## Flat Rate Mailing Envelope

For Domestic and International Use

Visit us at [usps.com](http://usps.com)



Any amount of mailable material may be enclosed, as long as the envelope is not modified, and the contents are entirely confined within the envelope with the adhesive provided as the means of closure.

### INTERNATIONAL RESTRICTIONS APPLY:

**4-POUND WEIGHT LIMIT ON  
INTERNATIONAL APPLIES**

Customs forms are required. Consult the *International Mail Manual (IMM)* at [pe.usps.gov](http://pe.usps.gov) or ask a retail associate for details.

From/Expéditeur:

To/Destinataire:

Country of Destination/Pays de destination:



USPS packaging products have been awarded Cradle to Cradle Certification<sup>SM</sup> for their ecologically-intelligent design. For more information go to [mbdc.com/usps](http://mbdc.com/usps)  
Cradle to Cradle Certified<sup>SM</sup> is a certification mark of MBDC.

Please recycle.



Recycled  
Paper



EP14F

This packaging is the property of the U.S. Postal Service<sup>®</sup> and is provided solely for use in sending Priority Mail<sup>®</sup> shipments. Misuse may be a violation of federal law. This packaging is not for resale. EP14F © U.S. Postal Service, Oct. 2008; All rights reserved.

RECEIVED  
BILMAZ STATE OFFICE  
OCT 12 12:45  
TULSA, OKLA

0827 PM OCT 2008



United States Department of the Interior  
Bureau of Land Management  
LANDS/RECREATION & PLANNING  
ONE N CENTRAL AVE  
PHOENIX, AZ 85004 -2203  
Phone: 602-417-9200

Receipt

No:

2487280

Transaction #: 2564022

Date of Transaction: 12/23/2011

**ENTERED INTO COMPUTER**

CUSTOMER:

MICHAEL ANDREE  
N4772 COUNTY ROAD H  
BLACK RIVER FALLS, WI 54615-5948 US

LINE #	QTY	DESCRIPTION	REMARKS	UNIT PRICE	TOTAL
1	1.00	LOCATABLE MINERALS / MINING CLAIMS-NOT NEW-UNADJUD, ONE AUTH NO. ONLY / MINING CLAIM MONEY RECEIVED CASES: AMC373677/\$20.00	POL-2	- n/a -	20.00
TOTAL:					\$20.00

PAYMENT INFORMATION

1	AMOUNT:	20.00	POSTMARKED:	12/19/2011
	TYPE:	CHECK	RECEIVED:	12/23/2011
	CHECK NO:	10428316700		
	NAME:	ANDREE, MICHAEL N4772 COUNTY ROAD H BLACK RIVER FALLS WI 54615-5948 US		

REMARKS

This receipt was generated by the automated BLM Collections and Billing System and is a paper representation of a portion of the official electronic record contained therein.

UNITED STATES  
DEPARTMENT OF THE INTERIOR  
BUREAU OF LAND MANAGEMENT

**MAINTENANCE FEE WAIVER CERTIFICATION**

SEE INSTRUCTIONS ON PAGE 2

Amc 373676 (249)

FORM APPROVED  
OMB NO. 1004-0114  
Expires: August 31, 2013

Amc 375152

1. This small miner waiver is filed for the assessment year beginning on September 1, 2011 and ending on September 1, 2012.
2. The undersigned and all related parties owned ten or fewer mining claims, mill, or tunnel sites located and maintained on Federal lands in the United States of America on September 1, 2011.
3. The undersigned have performed the assessment work required by law for each mining claim listed prior to filing this waiver and understand that by filing this form, an affidavit of assessment work must be recorded by the December 30th following the filing of this waiver.
4. The undersigned understand that if the assessment work obligation has not yet come due under 30 U.S.C. 28 (for those claims in their first assessment year only), a notice of intent to hold reciting this condition must be recorded by the December 30th following the filing of this waiver.
5. The undersigned understand that mill and tunnel sites may also be listed upon this waiver and be waived from payment of the maintenance fee, and that a notice of intent to hold for these sites is required to be recorded by the December 30th immediately following the filing of this waiver.
6. The undersigned understand and acknowledge that pursuant to 43 U.S.C. 1212 and 18 U.S.C. 1001, the filing or recording of a false, fictitious, or fraudulent document with the Bureau of Land Management may result in a fine of up to \$250,000, a prison term not to exceed five years, or both.
7. The mining claims, mill or tunnel sites for which this waiver from payment of the maintenance fees is requested are:

CLAIM OR SITE NAME	BLM RECORDATION SERIAL NUMBER
1. Gold Fault #2	✓ AMC 373676
2. Gold Fault #8	AMC 375152
3.	
4.	
5.	
6.	
7.	
8.	
9.	
10.	

The owner(s) (claimants) of the above mining claims and sites are:

Robert Butterfield ✓

(Owner's Name - Please Print)

(Owner's Signature)

20250 N. 67th Ave. Apt. 1204

(Street or P.O. Box)

Glendale

AZ

85308

(City)

(State)

(Zip Code)

(Owner's Name - Please Print)

(Owner's Signature)

(Street or P.O. Box)

(City)

(State)

(Zip Code)

(Owner's Name - Please Print)

(Owner's Signature)

(Street or P.O. Box)

(City)

(State)

(Zip Code)

(Continued on page 2)

RECEIVED  
BLM AZ STATE OFFICE  
2011 AUG 12 A 9:50  
PIQUE, ARIZONA

ENTERED INTO COMPUTER  
8/17/2011



UNITED STATES  
DEPARTMENT OF THE INTERIOR  
BUREAU OF LAND MANAGEMENT

**MAINTENANCE FEE WAIVER CERTIFICATION**

FORM APPROVED  
OMB NO. 1004-0114  
Expires: August 31, 2013

SEE INSTRUCTIONS ON PAGE 2

1. This small miner waiver is filed for the assessment year beginning on September 1, 2011 and ending on September 1, 2012.
2. The undersigned and all related parties owned ten or fewer mining claims, mill, or tunnel sites located and maintained on Federal lands in the United States of America on September 1, 2011.
3. The undersigned have performed the assessment work required by law for each mining claim listed prior to filing this waiver and understand that by filing this form, an affidavit of assessment work must be recorded by the December 30th following the filing of this waiver.
4. The undersigned understand that if the assessment work obligation has not yet come due under 30 U.S.C. 28 (for those claims in their first assessment year only), a notice of intent to hold reciting this condition must be recorded by the December 30th following the filing of this waiver.
5. The undersigned understand that mill and tunnel sites may also be listed upon this waiver and be waived from payment of the maintenance fee, and that a notice of intent to hold for these sites is required to be recorded by the December 30th immediately following the filing of this waiver.
6. The undersigned understand and acknowledge that pursuant to 43 U.S.C. 1212 and 18 U.S.C. 1001, the filing or recording of a false, fictitious, or fraudulent document with the Bureau of Land Management may result in a fine of up to \$250,000, a prison term not to exceed five years, or both.
7. The mining claims, mill or tunnel sites for which this waiver from payment of the maintenance fees is requested are:

CLAIM OR SITE NAME	BLM RECORDATION SERIAL NUMBER
1. Gold Fault #2	AMC 373676
2. Gold Fault #8	AMC 375152
3.	
4.	
5.	
6.	
7.	
8.	
9.	
10.	

The owner(s) (claimants) of the above mining claims and sites are:

Robert Butterfield

(Owner's Name - Please Print)

20250 N. 67th Ave. Apt. 1204

(Street or P.O. Box)

Glendale

AZ

85308

(City)

(State)

(Zip Code)

(Owner's Name - Please Print)

(Street or P.O. Box)

(City)

(State)

(Zip Code)

(Owner's Name - Please Print)


(Street or P.O. Box)

(City)

(State)

(Zip Code)

(Continued on page 2)

  
(Owner's Signature)

(Owner's Signature)

(Owner's Signature)

RECEIVED  
BLM AZ STATE OFFICE  
2011 AUG 12 A 9:50  
PHOENIX, ARIZONA  
2011 AUG 22 P 1:06  
RECEIVED  
BLM AZ STATE OFFICE  
PHOENIX, ARIZONA

When Recorded Return Document to:

Robert Butterfield  
20250 N. 67th Ave. Apt 1204  
Glendale, AZ.  
85308

☒ Check here if this is a change of address.

Telephone: 740-601-7968

E-mail address: rb8587@MSN.COM

# AFFIDAVIT OF PERFORMANCE OF ANNUAL WORK

1. State of Arizona, County of Maricopa ss:

2. I (Name) Robert Butterfield

3. Reside at (Address) 20250 N. 67th ave.

Apt 1204

City Glendale County Maricopa


State AZ Zip 85308 being duly sworn, depose and say that I am a citizen of the United States, more than eighteen years of age, and that all of the facts set forth in this affidavit, subject to the provisions and penalties of 18 U.S.C. 1001 pertaining to the filing of false, fictitious, or fraudulent statements with the United States, are true and correct according to the best of my knowledge, information and belief.

4. Owner's name and address (If not shown in Items 1-3 above). \_\_\_\_\_

5. That I am personally acquainted with the mining claim(s). The work and improvements were made by and at the expense of the owner(s) of said claim(s). Said contiguous group of claims, listed on this document, are situated in the

San Domingo (optional) Mining District; Yavapai County, Arizona.

Line No.	AMC NUMBER	CLAIM/SITE NAME	COUNTY RECORDER DATA (If available)	TWP	RNG	SEC
1	375676	Gold Fault #2		7N	4W	2
2	375152	Gold Fault #3		7N	4W	1
3						
4						
5						
6						



7						
8						
9						
10						

6. That between the dates starting at 12 o'clock noon on September 1, 20 10 and ending at 12 o'clock noon on September 1, 20 11 at least \$ 200.00 dollars worth of work and improvements were done and performed upon said claim(s) or upon one or more of a contiguous group of claims for the benefit of all, wholly or partly outside of a contiguous group of claims for the benefit of all, not including the location work.

7. That the following persons were employed to perform the work and improvements described herein: \_\_\_\_\_

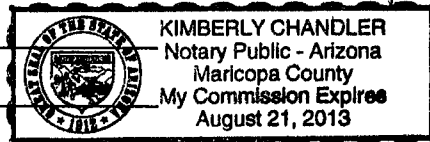
Myself

8. That the work and improvements performed were: road improvements,  
mining + reclamation

9. Dated: 7/13/11 Signature: [Signature]

SUBSCRIBED AND SWORN TO before me, a Notary Public, this 13 day of July, 20 2011

By: Kimberly Chandler  
Notary Public Kimberly Chandler



My Commission Expires 08-21-2013

Bureau of Land Management  
Arizona State Office  
[www.az.blm.gov](http://www.az.blm.gov)

No. of Claims:	<u>2</u>	x \$10 =	<u>20</u>
Check No.:	<u>cash</u>	Init.	<u>file</u>
Receipt No.:	<u>2403310</u>		
For BLM Use Only			



United States Department of the Interior  
Bureau of Land Management  
LANDS/RECREATION & PLANNING  
ONE N CENTRAL AVE  
PHOENIX, AZ 85004 -2203  
Phone: 602-417-9200

Receipt

No:

2403310

Transaction #: 2478542

Date of Transaction: 08/12/2011

CUSTOMER:

ROBERT BUTTERFIELD  
20250 N 67TH AVE APT 1204  
GLENDALE, AZ 85308-6638 US

LINE #	QTY	DESCRIPTION	REMARKS	UNIT PRICE	TOTAL
1	1.00	LOCATABLE MINERALS / MINING CLAIMS-NOT NEW- UNADJUD, ONE AUTH NO. ONLY / MINING CLAIM MONEY RECEIVED CASES: AMC373676/\$20.00	POL 2011/2 WAV	- n/a -	20.00
TOTAL:					\$20.00

PAYMENT INFORMATION			
1	AMOUNT:	20.00	POSTMARKED: N/A
	TYPE:	CASH	RECEIVED: 08/12/2011
	NAME:	BUTTERFIELD, ROBERT 20250 N 67TH AVE APT 1204 GLENDALE AZ 85308-6638 US	

REMARKS

This receipt was generated by the automated BLM Collections and Billing System and is a paper representation of a portion of the official electronic record contained therein.

AMC 373676

AMC 375056

## MAINTENANCE FEE PAYMENT

Claimant Name: Michael & Jeannie AndreeAddress: N 4772 County Road HCity: Black River Falls State: WI Zip: 54615Telephone: 1-715-284-1659 HmE-mail address: WILD4ME@HOTMAIL.COMSignature: Michael P Andree☐ Check here if this is a change of address.BLM  
Date  
StampRECEIVED  
ARIZONA STATE OFFICE  
2011 AUG - 9 A 9:13  
PHOENIX, ARIZONA

LINE NO.	AMC NUMBER	CLAIM/SITE NAME	COUNTY RECORDER DATA (If available)	TWP	RNG	SEC
1	373677	GOLD FAULT #3	MARICOPA/YAVAPAI	7N	4W	2
2	375058	GOLD FAULT #7	MARICOPA/YAVAPAI	7N	4W	1
3						
4						
5						
6						
7						
8						
9						
10						

List additional claims on Form MCF114.

Bureau of Land Management  
Arizona State Office  
[www.blm.gov/az/](http://www.blm.gov/az/)No. of Claims: 2 x \$140 = 280.00Check No: 1040728538 Init. 2400029Receipt No.: 2400029

For BLM Use Only

Form: MCF112  
Revised July 2009

This form is available from the Arizona Department of Mines and Mineral Resources and may be reproduced.

AUG 10 2011 Cm

United States Department of the Interior  
Bureau of Land Management  
LANDS/RECREATION & PLANNING  
ONE N CENTRAL AVE  
PHOENIX, AZ 85004 -2203  
Phone: 602-417-9200

Receipt

No:

2400029

Transaction #: 2475204

Date of Transaction: 08/09/2011

CUSTOMER:

MICHAEL ANDREE  
N4772 COUNTY ROAD H  
BLACK RIVER FALLS, WI 54615-5948 US

LINE #	QTY	DESCRIPTION	REMARKS	UNIT PRICE	TOTAL
1	1.00	LOCATABLE MINERALS / MINING CLAIMS-NOT NEW-UNADJUD, ONE AUTH NO. ONLY / MINING CLAIM MONEY RECEIVED CASES: AMC373677/\$280.00	MAINT 2012/2	- n/a -	280.00
TOTAL:					\$280.00

PAYMENT INFORMATION				
1	AMOUNT:	280.00	POSTMARKED:	N/A
	TYPE:	CHECK	RECEIVED:	08/03/2011
	CHECK NO:	3819		
	NAME:	ANDREE, MICHAEL N4772 COUNTY ROAD H BLACK RIVER FALLS WI 54615-5948 US		


REMARKS

This receipt was generated by the automated BLM Collections and Billing System and is a paper representation of a portion of the official electronic record contained therein.




CERTIFIED MAIL™

Michael Andree  
N4772 Cty Road H  
Black River Falls  
Wis 54615



7010 1870 0002 5060 8210



1000

85004

U.S. POSTAGE  
PAID  
BLACK RIVER FALLS  
54615  
AUG 03, 11  
AMOUNT

\$3.29  
00034638-05

RECEIVED  
ELM ST STATE OFFICE

2011 AUG --8 P 1:50

PHOENIX, ARIZONA

BUREAU OF LAND MANAGEMENT  
ARIZONA STATE OFFICE  
ONE NORTH CENTRAL AVENUE  
SUITE 800  
Phoenix, Az 85004-4427

850044427



7010 1870 0002 5060 8210

PLACE STICKER AT TOP OF ENVELOPE TO THE RIGHT  
OF THE RETURN ADDRESS, FOLD AT DOTTED LINE

CERTIFIED MAIL

CERTIFIED MAIL

UNITED STATES DEPARTMENT OF THE INTERIOR  
BUREAU OF LAND MANAGEMENT

MAINTENANCE FEE WAIVER CERTIFICATION

SEE INSTRUCTIONS ON REVERSE

216  
2 A.H.

Amc 373676

Amc 375152

FORM APPROVED  
OMB NO. 1004-0114  
Expires: February 28, 2010

1. This small miner waiver is filed for the assessment year beginning at noon on September 1, 2010 and ending at noon on September 1, 2011
2. The undersigned and all related parties owned ten or fewer mining claims, mill, or tunnel sites located and maintained on Federal lands in the United States of America on September 1, 2010
3. The undersigned have performed the assessment work **required by law** for each mining claim listed **prior to filing this waiver** and understand that by filing this form; an affidavit of assessment work **must** be recorded by the December 30th following the filing of this waiver.
4. The undersigned understand that if the assessment work obligation has not yet come due under 30 U.S.C. 28 (for those claims in their first assessment year only); a notice of intent to hold reciting this condition **must** be recorded by the December 30th following the filing of this waiver.
5. The undersigned understand that mill and tunnel sites may also be listed upon this waiver and be waived from payment of the maintenance fee; and that a notice of intent to hold for these sites is required to be recorded by the December 30th immediately following the filing of this waiver.
6. The undersigned understand and acknowledge that pursuant to 43 U.S.C. 1212 and 18 U.S.C. 1001; the filing or recording of a false, fictitious, or fraudulent document with the Bureau of Land Management may result in a fine of up to \$250,000, a prison term not to exceed five years, or both.
7. The mining claims, mill or tunnel sites for which this waiver from payment of the maintenance fees is requested are:

CLAIM OR SITE NAME	BLM RECORDATION SERIAL NUMBER
1. Gold Fault #2 ✓	AMC 373676
2. Gold Fault #8	AMC 375152 ✓
3.	
4.	
5.	
6.	
7.	
8.	
9.	
10.	

The owner(s) (claimants) of the above mining claims and sites are:

Robert Butterfield ✓  
(Owner's Name - Please Print)

Robert Butterfield  
(Owner's Signature)

20250 N. 67th Ave. Apt 2126  
(Street or P.O. Box)  
Glendale AZ 85308  
(City) (State) (Zip Code)  
SEP 08 2010  
Address updated  
PB

(Owner's Name - Please Print)

(Street or P.O. Box)

(City) (State) (Zip Code)

(Owner's Name - Please Print)

(Street or P.O. Box)

(City) (State) (Zip Code)

(Owner's Signature)

(Owner's Signature)

RECEIVED  
BLM AZ STATE OFFICE  
2010 AUG 10 A 9:18  
PHOENIX, ARIZONA

(Continued on page 2)

9/9/2010  
ENTERED INTO COMPUTER



(Owner's Name - Please Print)	(Owner's Signature)		
(Street or P.O. Box)	(City)	(State)	(Zip Code)
(Owner's Name - Please Print)	(Owner's Signature)		
(Street or P.O. Box)	(City)	(State)	(Zip Code)
(Owner's Name - Please Print)	(Owner's Signature)		
(Street or P.O. Box)	(City)	(State)	(Zip Code)
(Owner's Name - Please Print)	(Owner's Signature)		
(Street or P.O. Box)	(City)	(State)	(Zip Code)

#### INSTRUCTIONS

- |  |   |
|--|---|
| <ol style="list-style-type: none"> <li>1. This certification is made under the provisions of § 1744 of Title 43 and § 28-28k of Title 30 of the United States Code; and the regulations thereunder (43 CFR Part 3830).</li> <li>2. The claimant(s) <b>must</b> fill in the dates in paragraph 1 for the beginning and ending of the assessment year for which this waiver is sought.</li> <li>3. The claimant(s) <b>must</b> fill in the date in paragraph 2 for the beginning of the assessment year for which this waiver is sought.</li> <li>4. All claim and site names and Bureau of Land Management (BLM) serial numbers <b>must</b> be listed for the mining claims, mill sites, and tunnel sites for which the waiver is sought.</li> <li>5. All owners of the mining claims, mill sites, and tunnel sites and their addresses <b>must</b> be given.</li> <li>6. This waiver form <b>must</b> be signed by all the claimants or their designated agent, in original form. If an agent is designated, a notarized designation of agent, signed by all of the claimants with proper address given, <b>must</b> be submitted with this waiver.</li> </ol> | <ol style="list-style-type: none"> <li>7. This form <b>must</b> be filed no later than September 1st for the upcoming assessment year in the BLM State Office where the mining claims or sites are recorded, or the waiver cannot be granted by the BLM. (Example: to obtain a waiver for the assessment year 2000, which begins at noon on September 1, 1999, you <b>must</b> qualify for and file for a waiver no later than September 1, 1999, in the proper BLM State Office).</li> <li>8. For all mining claims which require assessment work, you <b>must</b> record an affidavit of labor on or before the December 30th immediately following the filing of this waiver. For all other mining claims or sites waived, you must record a notice of intent to hold on or before the December 30th immediately following the filing of this waiver.</li> <li>9. Mill and tunnel sites may also be listed upon this waiver and be waived from payment of the maintenance fee. A notice of intent to hold for these sites is required to be filed by the December 30th following the filing of this waiver.</li> </ol> |
|--|---|

#### NOTICE/BURDEN HOURS STATEMENT

The Privacy Act of 1974, *as amended*, and the regulation in 43 CFR 2.48(d) provide that you be furnished the following information in connection with the information required by this certification of waiver from rental fees.

**AUTHORITY:** 30 U.S.C. 28-28k; 43 U.S.C. 1201, 1457, 1740, and 1744; and 43 CFR 3830.

**PRINCIPLE PURPOSE:** This information is to be used to verify that the owner(s) (claimants) of a mining claim has complied with 30 U.S.C. 28f and is entitled to perform assessment work in lieu of paying the maintenance fee for the mining claims listed on this form.

**ROUTINE USE:** (1) Adjudication of the claimant(s) certification of waiver from paying the maintenance fee otherwise required by 30 U.S.C. 28f. (2) Disclosure may be made to appropriate Federal agencies when location is made within the agency's geographic area of responsibility. (3) Information from the record and/or the record will be transferred to the appropriate Federal, State, or local agency, or a member of the public in response to a specific request for pertinent information. (4) Information may also be provided to the Department of Justice or in a proceeding before a court or adjudicative body; or to Federal, State, local or foreign agencies when needed for enforcement of civil or criminal codes or applicable regulations concerning title rights upon the public land.

**EFFECT OF NOT PROVIDING INFORMATION:** Disclosure of this information is required by 30 U.S.C. 28f and 43 CFR Part 3830 for those qualified claimants wishing to take the small miner waiver allowed. Failure to supply the information required in this form to support the claimants certification of waiver from payment of the otherwise required maintenance fees will result in the waiver being disallowed and the mining claims subject to forfeiture by BLM under 30 U.S.C. 28i.

The Paperwork Reduction Act of 1995 requires us to inform you that:

This information is being collected to allow the BLM to determine if you qualify for a waiver from the payment of \$100 per mining claim or site maintenance fee established in 30 U.S.C. 28f and the implementing regulations at 43 CFR 3830. A response to this request is required in accordance with the statute to obtain your benefit.

BLM would like you to know that you do not have to respond to this, or any other, Federal agency-sponsored information collection unless it displays a currently valid OMB control number.

Public reporting burden for this form is estimated to average 20 minutes (.33 hours) per response, including time to review instructions, gathering and maintaining data, and completing and reviewing the form. Direct comments regarding this burden estimate, or any other aspect of this form, to the U.S. Department of the Interior, Bureau of Land Management, (1004-0114) Bureau Information Collection Clearance Officer (WO-630), Mail Stop 401 LS, 1849 C St., N.W., Washington, D.C. 20240.

FOR OFFICIAL USE ONLY

PHOENIX, ARIZONA

2010 AUG 10 A 9:18

RECEIVED  
BLM AZ STATE OFFICE



When Recorded Return Document to:

Robert Butterfield  
20250 N. 67th Ave. Apt. 2126  
Glendale, AZ.  
85308

☐ Check here if this is a change of address.

Telephone: 740-601-7968

E-mail address: rb85870@MSN.com

# AFFIDAVIT OF PERFORMANCE OF ANNUAL WORK

1. State of Arizona, County of Maricopa ss:

2. I (Name) Robert Butterfield

3. Reside at (Address) 20250 N. 67th Ave  
Apt. 2126

City Glendale County Maricopa

State AZ Zip 85308 being duly sworn, depose and say that I am a citizen of the United States, more than eighteen years of age, and that all of the facts set forth in this affidavit, subject to the provisions and penalties of 18 U.S.C. 1001 pertaining to the filing of false, fictitious, or fraudulent statements with the United States, are true and correct according to the best of my knowledge, information and belief.

4. Owner's name and address (If not shown in Items 1-3 above). \_\_\_\_\_


5. That I am personally acquainted with the mining claim(s). The work and improvements were made by and at the expense of the owner(s) of said claim(s). Said contiguous group of claims, listed on this document, are situated in the

San Domingo (optional) Mining District; Yavapai County, Arizona.

Line No.	AMC NUMBER	CLAIM/SITE NAME	COUNTY RECORDER DATA (If available)	TWP	RNG	SEC
1	373676	Gold Fault #2		7N	4W	2
2	375152	Gold Fault #8		7N	4W	1
3						
4						
5						
6						

9/9/2010 TS  
ENTERED INTO COMPUTER

Form: MCF108  
Revised Jan. 2006  
Page 1 of 2



AFFIDAVIT OF PERFORMANCE OF ANNUAL WORK – page 2

RECEIVED  
BLM AZ STATE OFFICE  
2010 AUG 10 A 9:18  
PHOENIX, ARIZONA  
BLM  
Date  
Stamp

7						
8						
9						
10						

6. That between the dates starting at 12 o'clock noon on September 1, 20 09 and ending at 12 o'clock noon on September 1, 20 10 at least \$ 200.00 dollars worth of work and improvements were done and performed upon said claim(s) or upon one or more of a contiguous group of claims for the benefit of all, wholly or partly outside of a contiguous group of claims for the benefit of all, not including the location work.

7. That the following persons were employed to perform the work and improvements described herein: \_\_\_\_\_

Myself

8. That the work and improvements performed were: road improvements,  
mining & reclamation

9. Dated: 6/3/10 Signature: Robert J. Butterfield

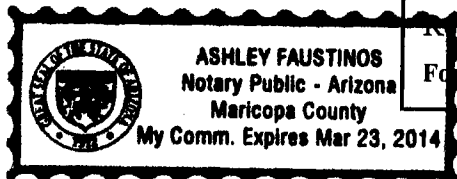
SUBSCRIBED AND SWORN TO before me, a Notary Public, this 3rd day of June 2010

By: Robert J. Butterfield

Notary Public Ashley Faustinos

My Commission Expires March 23, 2014

Bureau of Land Management  
Arizona State Office  
[www.az.blm.gov](http://www.az.blm.gov)



No. of Claims: 2 x \$10 = 20.00  
Check No. Cash Init. AD  
Receipt No.: 2187291  
For BLM Use Only

Form: MCF108  
Revised Jan. 2006  
Page 2 of 2

## Customer Name Update Screen

**System ID:MC**

Name: BUTTERFIELD ROBERT

Proprietor #: 2240928

Renumber To: 

Category: P - PRIVATE

Address: 20250 N 67TH AVE APT 2126

City: GLENDALE

State: AZ

Zip: 853086640

*Address Updated*  
**ENTERED INTO COMPUTER**  
SEP 08 2010 *PB*

Customer details successfully saved for Customer Id 2240928



**List of Proprietors**

BUTTERFIELD ROBERT[2240928], 4909 W JOSHUA BLVD #2070, , CHANDLER, AZ, 85226, P,

*↑ Previous Address*

Select

Cancel

**United States Department of the Interior**  
**Bureau of Land Management**  
LANDS/RECREATION & PLANNING  
ONE N CENTRAL AVE  
PHOENIX, AZ 85004 -2203  
Phone:

Receipt

No: 2187291

**Transaction #:** 2256973**Date of Transaction:** 08/10/2010

**CUSTOMER:** ROBERT BUTTERFIELD  
20250 N 67TH AVE APT 2126  
GLENDALE, AZ 85308-6640 US

LINE #	QTY	DESCRIPTION	REMARKS	UNIT PRICE	TOTAL
1	1.00	LOCATABLE MINERALS / MINING CLAIMS-NOT NEW-UNADJUD, ONE AUTH NO. ONLY / MINING CLAIM MONEY RECEIVED CASES: AMC373676/\$20.00	POL (2) 2010 / MAINT WAIVER (2) 2011	- n/a -	20.00
<b>TOTAL:</b>					<b>\$20.00</b>

PAYMENT INFORMATION				
1	AMOUNT:	20.00	POSTMARKED:	N/A
	TYPE:	CASH	RECEIVED:	08/10/2010
	NAME:	BUTTERFIELD, ROBERT 20250 N 67TH AVE APT 2126 GLENDALE AZ 85308-6640 US		

REMARKS

This receipt was generated by the automated BLM Collections and Billing System and is a paper representation of a portion of the official electronic record contained therein.

UNITED STATES DEPARTMENT OF THE INTERIOR  
BUREAU OF LAND MANAGEMENT

MAINTENANCE FEE WAIVER CERTIFICATION

SEE INSTRUCTIONS ON REVERSE

259

AMC 373676

AMC 375056

FORM APPROVED  
OMB NO. 1004-0114  
Expires: February 28, 2010

1. This small miner waiver is filed for the assessment year beginning at noon on September 1, 2010, and ending at noon on September 1, 2011.
2. The undersigned and all related parties owned ten or fewer mining claims, mill, or tunnel sites located and maintained on Federal lands in the United States of America on September 1, 2010.
3. The undersigned have performed the assessment work **required by law** for each mining claim listed **prior to filing this waiver** and understand that by filing this form; an affidavit of assessment work **must** be recorded by the December 30th following the filing of this waiver.
4. The undersigned understand that if the assessment work obligation has not yet come due under 30 U.S.C. 28 (for those claims in their first assessment year only); a notice of intent to hold reciting this condition **must** be recorded by the December 30th following the filing of this waiver.
5. The undersigned understand that mill and tunnel sites may also be listed upon this waiver and be waived from payment of the maintenance fee; and that a notice of intent to hold for these sites is required to be recorded by the December 30th immediately following the filing of this waiver.
6. The undersigned understand and acknowledge that pursuant to 43 U.S.C. 1212 and 18 U.S.C. 1001; the filing or recording of a false, fictitious, or fraudulent document with the Bureau of Land Management may result in a fine of up to \$250,000, a prison term not to exceed five years, or both.
7. The mining claims, mill or tunnel sites for which this waiver from payment of the maintenance fees is requested are:

CLAIM OR SITE NAME	BLM RECORDATION SERIAL NUMBER
1. <b>GOLD FAULT # 3</b>	✓ <b>AMC 373677</b>
2. <b>GOLD FAULT # 7</b>	<b>AMC 375058</b>
3.	
4.	
5.	
6.	
7.	
8.	
9.	
10.	

The owner(s) (claimants) of the above mining claims and sites are:

MICHAEL ANDREE ✓  
(Owner's Name - Please Print)

Michael Andree  
(Owner's Signature)

N4772 County Rd H  
(Street or P.O. Box)

BLACK RIVER FALLS WI 54615  
(City) (State) (Zip Code)

Jeannie Andree ✓  
(Owner's Name - Please Print)

Jeannie Andree  
(Owner's Signature)

N4772 County Rd H  
(Street or P.O. Box)

BLACK RIVER FALLS WI 54615  
(City) (State) (Zip Code)

\_\_\_\_\_  
(Owner's Name - Please Print)

\_\_\_\_\_  
(Owner's Signature)

\_\_\_\_\_  
(Street or P.O. Box)

\_\_\_\_\_  
(City) (State) (Zip Code)

(Continued on page 2)

9/13/2010 TS  
ENTERED INTO COMPUTER

RECEIVED  
BLM AZ STATE OFFICE  
2010 AUG 16 P 2:58  
PHOENIX, ARIZONA



(Owner's Name - Please Print)	(Owner's Signature)		
(Street or P.O. Box)	(City)	(State)	(Zip Code)
(Owner's Name - Please Print)	(Owner's Signature)		
(Street or P.O. Box)	(City)	(State)	(Zip Code)
(Owner's Name - Please Print)	(Owner's Signature)		
(Street or P.O. Box)	(City)	(State)	(Zip Code)
(Owner's Name - Please Print)	(Owner's Signature)		
(Street or P.O. Box)	(City)	(State)	(Zip Code)

#### INSTRUCTIONS

1. This certification is made under the provisions of § 1744 of Title 43 and § 28-28k of Title 30 of the United States Code; and the regulations thereunder (43 CFR Part 3830).
2. The claimant(s) **must** fill in the dates in paragraph 1 for the beginning and ending of the assessment year for which this waiver is sought.
3. The claimant(s) **must** fill in the date in paragraph 2 for the beginning of the assessment year for which this waiver is sought.
4. All claim and site names and Bureau of Land Management (BLM) serial numbers **must** be listed for the mining claims, mill sites, and tunnel sites for which the waiver is sought.
5. All owners of the mining claims, mill sites, and tunnel sites and their addresses **must** be given.
6. This waiver form **must** be signed by all the claimants or their designated agent, in original form. If an agent is designated, a notarized designation of agent, signed by all of the claimants with proper address given, **must** be submitted with this waiver.
7. This form **must** be filed no later than September 1st for the upcoming assessment year in the BLM State Office where the mining claims or sites are recorded, or the waiver cannot be granted by the BLM. (Example: to obtain a waiver for the assessment year 2000, which begins at noon on September 1, 1999, you **must** qualify for and file for a waiver no later than September 1, 1999, in the proper BLM State Office).
8. For all mining claims which require assessment work, you **must** record an affidavit of labor on or before the December 30th immediately following the filing of this waiver. For all other mining claims or sites waived, you must record a notice of intent to hold on or before the December 30th immediately following the filing of this waiver.
9. Mill and tunnel sites may also be listed upon this waiver and be waived from payment of the maintenance fee. A notice of intent to hold for these sites is required to be filed by the December 30th following the filing of this waiver.

#### NOTICE/BURDEN HOURS STATEMENT

The Privacy Act of 1974, *as amended*, and the regulation in 43 CFR 2.48(d) provide that you be furnished the following information in connection with the information required by this certification of waiver from rental fees.

**AUTHORITY:** 30 U.S.C. 28-28k; 43 U.S.C. 1201, 1457, 1740, and 1744; and 43 CFR 3830.

**PRINCIPLE PURPOSE:** This information is to be used to verify that the owner(s) (claimants) of a mining claim has complied with 30 U.S.C. 28f and is entitled to perform assessment work in lieu of paying the maintenance fee for the mining claims listed on this form.

**ROUTINE USE:** (1) Adjudication of the claimant(s) certification of waiver from paying the maintenance fee otherwise required by 30 U.S.C. 28f. (2) Disclosure may be made to appropriate Federal agencies when location is made within the agency's geographic area of responsibility. (3) Information from the record and/or the record will be transferred to the appropriate Federal, State, or local agency, or a member of the public in response to a specific request for pertinent information. (4) Information may also be provided to the Department of Justice or in a proceeding before a court or adjudicative body; or to Federal, State, local or foreign agencies when needed for enforcement of civil or criminal codes or applicable regulations concerning title rights upon the public land.

**EFFECT OF NOT PROVIDING INFORMATION:** Disclosure of this information is required by 30 U.S.C. 28f and 43 CFR Part 3830 for those qualified claimants wishing to take the small miner waiver allowed. Failure to supply the information required in this form to support the claimants certification of waiver from payment of the otherwise required maintenance fees will result in the waiver being disallowed and the mining claims subject to forfeiture by BLM under 30 U.S.C. 28i.

The Paperwork Reduction Act of 1995 requires us to inform you that:

This information is being collected to allow the BLM to determine if you qualify for a waiver from the payment of \$100 per mining claim or site maintenance fee established in 30 U.S.C. 28f and the implementing regulations at 43 CFR 3830. A response to this request is required in accordance with the statute to obtain your benefit.

BLM would like you to know that you do not have to respond to this, or any other, Federal agency-sponsored information collection unless it displays a currently valid OMB control number.

Public reporting burden for this form is estimated to average 20 minutes (.33 hours) per response, including time to review instructions, gathering and maintaining data, and completing and reviewing the form. Direct comments regarding this burden estimate, or any other aspect of this form, to the U.S. Department of the Interior, Bureau of Land Management, (1004-0114) Bureau Information Collection Clearance Officer (WO-630), Mail Stop 401 LS, 1849 C St., N.W., Washington, D.C. 20240.

FOR OFFICIAL USE ONLY

2010 AUG 16 P 2:58

RECEIVED  
BLM AZ STATE OFFICE

When Recorded Return Document to:

☐ Check here if this is a change of address.

Telephone: \_\_\_\_\_

E-mail address: \_\_\_\_\_

Copy

### AFFIDAVIT OF PERFORMANCE OF ANNUAL WORK

1. State of Arizona, County of Yavapai / Maricopa ss:

2. I (Name) Michael Andree

3. Reside at (Address) N4772 County Rd H

City Black River Falls County Jackson

State WI Zip 54615 being duly sworn, depose and say that I am a citizen of the United States, more than eighteen years of age, and that all of the facts set forth in this affidavit, subject to the provisions and penalties of 18 U.S.C. 1001 pertaining to the filing of false, fictitious, or fraudulent statements with the United States, are true and correct according to the best of my knowledge, information and belief.

4. Owner's name and address (If not shown in Items 1-3 above). \_\_\_\_\_

5. That I am personally acquainted with the mining claim(s). The work and improvements were made by and at the expense of the owner(s) of said claim(s). Said contiguous group of claims, listed on this document, are situated in the

\_\_\_\_\_ (optional) Mining District; \_\_\_\_\_ County, Arizona.

Line No.	AMC NUMBER	CLAIM/SITE NAME	COUNTY RECORDER DATA (If available)	TWP	RNG	SEC
1	373617	Gold Fault #3		7N	4W	2
2	375058	Gold Fault #7		7N	4W	1
3						
4						
5						
6						

Form: MCF108

Revised Jan. 2006

Page 1 of 2

9/13/2010 B  
ENTERED INTO COMPUTER

Copy

RECEIVED	BLM AZ STATE OFFICE
2010 AUG 16 P 2:58	PHOENIX, ARIZONA
BLM	Date
Stamp	

7						
8						
9						
10						

6. That between the dates starting at 12 o'clock noon on September 1, 20 09 and ending at 12 o'clock noon on September 1, 20 10 at least \$ 500.00 dollars worth of work and improvements were done and performed upon said claim(s) or upon one or more of a contiguous group of claims for the benefit of all, wholly or partly outside of a contiguous group of claims for the benefit of all, not including the location work.

7. That the following persons were employed to perform the work and improvements described herein: \_\_\_\_\_

8. That the work and improvements performed were: Road improvement, mining, exploration

9. Dated: 8-9-2010 Signature: Michael Andree

SUBSCRIBED AND SWORN TO before me, a Notary Public, this 9th day of August 20 10

By: Michael Andree

Notary Public Kathy R. Olsen Jackson County, WI

My Commission Expires 2-13-11

Bureau of Land Management  
Arizona State Office  
[www.az.blm.gov](http://www.az.blm.gov)

No. of Claims: _____ x \$10 = _____
Check No.: _____ Init. _____
Receipt No.: _____
For BLM Use Only



**United States Department of the Interior**  
**Bureau of Land Management**  
LANDS/RECREATION & PLANNING  
ONE N CENTRAL AVE  
PHOENIX, AZ 85004 -2203  
Phone:

Receipt

No: 2192214

**Transaction #:** 2261974**Date of Transaction:** 08/16/2010

**CUSTOMER:** MIKE ANDREE  
N4772 COUNTY ROAD H  
BLACK RIVER FALLS, WI 54615-5948 US

LINE #	QTY	DESCRIPTION	REMARKS	UNIT PRICE	TOTAL
1	1.00	LOCATABLE MINERALS / MINING CLAIMS- NOT NEW-UNADJUD, ONE AUTH NO. ONLY / MINING CLAIM MONEY RECEIVED CASES: AMC373677/\$20.00	WAIV & 2010POL (2)	- n/a -	20.00
<b>TOTAL:</b>					<b>\$20.00</b>

PAYMENT INFORMATION				
1	AMOUNT:	20.00	POSTMARKED:	N/A
	TYPE:	CHECK	RECEIVED:	08/16/2010
	CHECK NO:	102769282319		
	NAME:	ANDREE, MIKE N4772 COUNTY ROAD H BLACK RIVER FALLS WI 54615-5948 US		

REMARKS

This receipt was generated by the automated BLM Collections and Billing System and is a paper representation of a portion of the official electronic record contained therein.

UNITED STATES DEPARTMENT OF THE INTERIOR  
BUREAU OF LAND MANAGEMENT

MAINTENANCE FEE WAIVER CERTIFICATION

SEE INSTRUCTIONS ON REVERSE

FORM APPROVED  
OMB NO. 1004-0114  
Expires: December 31, 2006

306  
APAC 373676  
375056

1. This small miner waiver is filed for the assessment year beginning at noon on September 1, 2009 and ending at noon on September 1, 2010.
2. The undersigned and all related parties owned ten or fewer mining claims, mill, or tunnel sites located and maintained on Federal lands in the United States of America on September 1, 2009.
3. The undersigned have performed the assessment work **required by law** for each mining claim listed **prior to filing this waiver** and understand that by filing this form; an affidavit of assessment work **must** be recorded by the December 30th following the filing of this waiver.
4. The undersigned understand that if the assessment work obligation has not yet come due under 30 U.S.C. 28 (for those claims in their first assessment year only); a notice of intent to hold reciting this condition **must** be recorded by the December 30th following the filing of this waiver.
5. The undersigned understand that mill and tunnel sites may also be listed upon this waiver and be waived from payment of the maintenance fee; and that a notice of intent to hold for these sites is required to be recorded by the December 30th immediately following the filing of this waiver.
6. The undersigned understand and acknowledge that pursuant to 43 U.S.C. 1212 and 18 U.S.C. 1001; the filing or recording of a false, fictitious, or fraudulent document with the Bureau of Land Management may result in a fine of up to \$250,000, a prison term not to exceed five years, or both.
7. The mining claims, mill or tunnel sites for which this waiver from payment of the maintenance fees is requested are:

CLAIM OR SITE NAME	BLM RECORDATION SERIAL NUMBER
1. <u>Gold Fault # 3</u>	<u>AMC 373677</u>
2. <u>Gold Fault # 7</u>	<u>AMC 375058</u>
3.	
4.	
5.	
6.	
7.	
8.	
9.	
10.	

The owner(s) (claimants) of the above mining claims and sites are:

Paul Buchen  
(Owner's Name - Please Print)  
62218 Crestview Dr.  
(Street or P.O. Box)  
Joshua Tree CA 92252  
(City) (State) (Zip Code)

Paul Buchen  
(Owner's Signature)

Deborah Buchen  
(Owner's Name - Please Print)  
62218 Crestview Dr.  
(Street or P.O. Box)  
Joshua Tree CA 92252  
(City) (State) (Zip Code)

Deborah Buchen  
(Owner's Signature)

(Owner's Name - Please Print)  
  
(Street or P.O. Box)  
    
(City) (State) (Zip Code)

(Owner's Signature)

RECEIVED  
BLM AZ STATE OFFICE  
2009 AUG 27 A 7:59  
PHOENIX, ARIZONA

(Continued on page 2)

ENTERED  
SEP 24 2009  
279



(Owner's Name - Please Print)	(Owner's Signature)		
(Street or P.O. Box)	(City)	(State)	(Zip Code)
(Owner's Name - Please Print)	(Owner's Signature)		
(Street or P.O. Box)	(City)	(State)	(Zip Code)
(Owner's Name - Please Print)	(Owner's Signature)		
(Street or P.O. Box)	(City)	(State)	(Zip Code)
(Owner's Name - Please Print)	(Owner's Signature)		
(Street or P.O. Box)	(City)	(State)	(Zip Code)

### INSTRUCTIONS

- |  |   |
|--|---|
| <ol style="list-style-type: none"> <li>1. This certification is made under the provisions of § 1744 of Title 43 and § 28-28k of Title 30 of the United States Code; and the regulations thereunder (43 CFR Part 3830).</li> <li>2. The claimant(s) <b>must</b> fill in the dates in paragraph 1 for the beginning and ending of the assessment year for which this waiver is sought.</li> <li>3. The claimant(s) <b>must</b> fill in the date in paragraph 2 for the beginning of the assessment year for which this waiver is sought.</li> <li>4. All claim and site names and Bureau of Land Management (BLM) serial numbers <b>must</b> be listed for the mining claims, mill sites, and tunnel sites for which the waiver is sought.</li> <li>5. All owners of the mining claims, mill sites, and tunnel sites and their addresses <b>must</b> be given.</li> <li>6. This waiver form <b>must</b> be signed by all the claimants or their designated agent, in original form. If an agent is designated, a notarized designation of agent, signed by all of the claimants with proper address given, <b>must</b> be submitted with this waiver.</li> </ol> | <ol style="list-style-type: none"> <li>7. This form <b>must</b> be filed no later than September 1st for the upcoming assessment year in the BLM State Office where the mining claims or sites are recorded, or the waiver cannot be granted by the BLM. (Example: to obtain a waiver for the assessment year 2000, which begins at noon on September 1, 1999, you <b>must</b> qualify for and file for a waiver no later than September 1, 1999, in the proper BLM State Office).</li> <li>8. For all mining claims which require assessment work, you <b>must</b> record an affidavit of labor on or before the December 30th immediately following the filing of this waiver. For all other mining claims or sites waived, you must record a notice of intent to hold on or before the December 30th immediately following the filing of this waiver.</li> <li>9. Mill and tunnel sites may also be listed upon this waiver and be waived from payment of the maintenance fee. A notice of intent to hold for these sites is required to be filed by the December 30th following the filing of this waiver.</li> </ol> |
|--|---|

### NOTICE/BURDEN HOURS STATEMENT

The Privacy Act of 1974, *as amended*, and the regulation in 43 CFR 2.48(d) provide that you be furnished the following information in connection with the information required by this certification of waiver from rental fees.

**AUTHORITY:** 30 U.S.C. 28-28k; 43 U.S.C. 1201, 1457, 1740, and 1744; and 43 CFR 3830.

**PRINCIPLE PURPOSE:** This information is to be used to verify that the owner(s) (claimants) of a mining claim has complied with 30 U.S.C. 28f and is entitled to perform assessment work in lieu of paying the maintenance fee for the mining claims listed on this form.

**ROUTINE USE:** (1) Adjudication of the claimant(s) certification of waiver from paying the maintenance fee otherwise required by 30 U.S.C. 28f. (2) Disclosure may be made to appropriate Federal agencies when location is made within the agency's geographic area of responsibility. (3) Information from the record and/or the record will be transferred to the appropriate Federal, State, or local agency, or a member of the public in response to a specific request for pertinent information. (4) Information may also be provided to the Department of Justice or in a proceeding before a court or adjudicative body; or to Federal, State, local or foreign agencies when needed for enforcement of civil or criminal codes or applicable regulations concerning title rights upon the public land.

**EFFECT OF NOT PROVIDING INFORMATION:** Disclosure of this information is required by 30 U.S.C. 28f and 43 CFR Part 3830 for those qualified claimants wishing to take the small miner waiver allowed. Failure to supply the information required in this form to support the claimants certification of waiver from payment of the otherwise required maintenance fees will result in the waiver being disallowed and the mining claims subject to forfeiture by BLM under 30 U.S.C. 28i.

The Paperwork Reduction Act of 1995 requires us to inform you that:

This information is being collected to allow the BLM to determine if you qualify for a waiver from the payment of \$100 per mining claim or site maintenance fee established in 30 U.S.C. 28f and the implementing regulations at 43 CFR 3830. A response to this request is required in accordance with the statute to obtain your benefit.

BLM would like you to know that you do not have to respond to this, or any other, Federal agency-sponsored information collection unless it displays a currently valid OMB control number.

Public reporting burden for this form is estimated to average 8 minutes (0.133 hours) per response, including time to review instructions, gathering and maintaining data, and completing and reviewing the form. Direct comments regarding this burden estimate, or any other aspect of this form, to the U.S. Department of the Interior, Bureau of Land Management, (1004-0114) Bureau Information Collection Clearance Officer (WO-630), Mail Stop 401 LS, 1849 C St, N.W., Washington, D.C. 20240.

FOR OFFICIAL USE ONLY

2009 AUG 27 A 7:59

RECEIVED  
BLM AZ STATE OFFICE



# CALIFORNIA JURAT

State of : California

County of: San Bernardino

Subscribed and sworn to (or affirmed) before me

this 19 day of Aug, 2009, by


(1) Paul Buchen  
Name of Signer ~~67~~

(2) N/A  
Name of Signer (s)

who proved to me on the basis of satisfactory evidence to be the person(s) who appeared before me

WITNESS my hand and official seal

R. Paquin  
Signature of Notary Public



(Notary Seal)

## OPTIONAL INFORMATION

Information below is NOT required by law however may deter fraudulent removal of this form.

Description of Attached Document	Right Thumbprint of Signer	Capacity Claimed by Signer(s)	Right Thumbprint of Signer
Number of Pages _____ Document Date: _____		<input type="checkbox"/> Individual(s) <input type="checkbox"/> Corporate Officer	
Title or type of document _____		<input type="checkbox"/> Partner <input type="checkbox"/> Attorney-in-Fact <input type="checkbox"/> Trustee(s) <input type="checkbox"/> Other _____	
Additional information _____			

When Recorded Return Document to:

PAUL Buchen  
62218 Crestview DR  
Joshua Tree, CA 92252

☐ Check here is this is a change of address.

Telephone: 760-366-3556

E-mail address: PLPACKFAN@Yahoo.COM

# AFFIDAVIT OF PERFORMANCE OF ANNUAL WORK

1. State of Arizona, County of MARICOPA, YAVAPAI ss:

2. I (Name) Paul Buchen

3. Reside at (Address) 62218 Crestview DR.

City Joshua Tree County SAN BERNARDINO

State CA Zip 92252 being duly sworn, depose and say that I am a citizen of the United States, more than eighteen years of age, and that all of the facts set forth in this affidavit, subject to the provisions and penalties of 18 U.S.C. 1001 pertaining to the filing of false, fictitious, or fraudulent statements with the United States, are true and correct according to the best of my knowledge, information and belief.

4. Owner's name and address (If not shown in Items 1-3 above). \_\_\_\_\_

5. That I am personally acquainted with the mining claim(s). The work and improvements were made by and at the expense of the owner(s) of said claim(s). Said contiguous group of claims, listed on this document, are situated in the

(optional) Mining District; MARICOPA, YAVAPAI County, Arizona.

Line No.	AMC NUMBER	CLAIM/SITE NAME	COUNTY RECORDER DATA (If available)	TWP	RNG	SEC
1	373677	Gold Fault #3		7N	4W	2
2	375058	Gold Fault #7		7N	4W	1
3						
4						
5						
6						

Form: MCF108

Revised Jan. 2006

Page 1 of 2



AFFIDAVIT OF PERFORMANCE OF ANNUAL WORK – page 2

RECEIVED  
BLM ARIZONA STATE OFFICE  
2008 AUG 27 A 7:59  
BLM  
Date  
Stamp

7						
8						
9						
10						

6. That between the dates starting at 12 o'clock noon on September 1, 20 08 and ending at 12 o'clock noon on September 1, 20 09 at least \$ 3000.00 dollars worth of work and improvements were done and performed upon said claim(s) or upon one or more of a contiguous group of claims for the benefit of all, wholly or partly outside of a contiguous group of claims for the benefit of all, not including the location work.

7. That the following persons were employed to perform the work and improvements described herein: Myself

8. That the work and improvements performed were: Exploration, Mining, Reclamation, Road improvements

9. Dated: 8/19/08 Signature: Paul Bueker

SUBSCRIBED AND SWORN TO before me, a Notary Public, this \_\_\_\_\_ day of \_\_\_\_\_ 20\_\_\_\_

By: \_\_\_\_\_

Notary Public \_\_\_\_\_

My Commission Expires \_\_\_\_\_

Bureau of Land Management  
Arizona State Office  
[www.az.blm.gov](http://www.az.blm.gov)

No. of Claims: 2 x \$10 = \$20.00  
Check No.: 2134 Init. SPH  
Receipt No.: 1989994  
For BLM Use Only

Form: MCF108  
Revised Jan. 2006  
Page 2 of 2



**United States Department of the Interior**

**Bureau of Land Management**

BUSINESS & SUPPORT SVCS DIV

ONE N CENTRAL AVE SUITE 800

PHOENIX, AZ 85004 -4427

Phone: (602) 417-9200

Receipt

No:

1989954

**Transaction #:** 2054160

**Date of Transaction:** 08/28/2009

**CUSTOMER:** PAUL W BUCHEN  
62218 CRESTVIEW DR  
JOSHUA TREE,CA 92252-4003 US

LINE #	QTY	DESCRIPTION	REMARKS	UNIT PRICE	TOTAL
1	1.00	LOCATABLE MINERALS / MINING CLAIMS-NOT NEW-UNADJUD,ONE AUTH NO. ONLY / MINING CLAIM MONEY RECEIVED <b>CASES:</b> AMC373677/\$20.00	POL/WAIVER	- n/a -	20.00
<b>TOTAL:</b>					<b>\$20.00</b>

PAYMENT INFORMATION				
1	AMOUNT:	20.00	POSTMARKED:	08/24/2009
	TYPE:	CHECK	RECEIVED:	08/27/2009
	CHECK NO:	2134		
	NAME:	BUCHEN, PAUL W 62218 CRESTVIEW DR JOSHUA TREE CA 92252-4003 US		

REMARKS

This receipt was generated by the automated BLM Collections and Billing System and is a paper representation of a portion of the official electronic record contained therein.

UNITED STATES DEPARTMENT OF THE INTERIOR  
BUREAU OF LAND MANAGEMENT

MAINTENANCE FEE WAIVER CERTIFICATION

SEE INSTRUCTIONS ON REVERSE

FORM APPROVED  
OMB NO. 1004-0114  
Expires: February 28, 2010

1. This small miner waiver is filed for the assessment year beginning at noon on September 1, 2009 and ending at noon on September 1, 2010
2. The undersigned and all related parties owned ten or fewer mining claims, mill, or tunnel sites located and maintained on Federal lands in the United States of America on September 1, 2009
3. The undersigned have performed the assessment work **required by law** for each mining claim listed **prior to filing this waiver** and understand that by filing this form; an affidavit of assessment work **must** be recorded by the December 30th following the filing of this waiver.
4. The undersigned understand that if the assessment work obligation has not yet come due under 30 U.S.C. 28 (for those claims in their first assessment year only); a notice of intent to hold reciting this condition **must** be recorded by the December 30th following the filing of this waiver.
5. The undersigned understand that mill and tunnel sites may also be listed upon this waiver and be waived from payment of the maintenance fee; and that a notice of intent to hold for these sites is required to be recorded by the December 30th immediately following the filing of this waiver.
6. The undersigned understand and acknowledge that pursuant to 43 U.S.C. 1212 and 18 U.S.C. 1001; the filing or recording of a false, fictitious, or fraudulent document with the Bureau of Land Management may result in a fine of up to \$250,000, a prison term not to exceed five years, or both.
7. The mining claims, mill or tunnel sites for which this waiver from payment of the maintenance fees is requested are:

CLAIM OR SITE NAME	BLM RECORDATION SERIAL NUMBER
1. <u>Gold Fault #2</u>	<u>AMC 373676 L</u>
2. <u>Gold Fault #8</u>	<u>AMC 375152 L</u>
3.	
4.	
5.	
6.	
7.	
8.	
9.	
10.	

The owner(s) (claimants) of the above mining claims and sites are:

Robert Butterfield  
(Owner's Name - Please Print)  
20250 N. 67th ave. Apt. 2126  
(Street or P.O. Box)  
Glendale AZ 85308  
(City) (State) (Zip Code)

Robert Butterfield  
(Owner's Signature)

\_\_\_\_\_  
(Owner's Name - Please Print)

\_\_\_\_\_  
(Owner's Signature)

\_\_\_\_\_  
(Street or P.O. Box)

\_\_\_\_\_  
(City) (State) (Zip Code)

\_\_\_\_\_  
(Owner's Name - Please Print)

\_\_\_\_\_  
(Owner's Signature)

\_\_\_\_\_  
(Street or P.O. Box)

\_\_\_\_\_  
(City) (State) (Zip Code)

(Continued on page 2)

PHOENIX, ARIZONA  
2009 JUL 20 4 10 31 PM  
RECEIVED  
BLM STATE OFFICE

ENTERED INTO COMPUTER

7/27/09 *dfg*



(Owner's Name - Please Print)	(Owner's Signature)		
(Street or P.O. Box)	(City)	(State)	(Zip Code)
(Owner's Name - Please Print)	(Owner's Signature)		
(Street or P.O. Box)	(City)	(State)	(Zip Code)
(Owner's Name - Please Print)	(Owner's Signature)		
(Street or P.O. Box)	(City)	(State)	(Zip Code)
(Owner's Name - Please Print)	(Owner's Signature)		
(Street or P.O. Box)	(City)	(State)	(Zip Code)

### INSTRUCTIONS

- |  |   |
|--|---|
| <ol style="list-style-type: none"> <li>1. This certification is made under the provisions of § 1744 of Title 43 and § 28-28k of Title 30 of the United States Code; and the regulations thereunder (43 CFR Part 3830).</li> <li>2. The claimant(s) <b>must</b> fill in the dates in paragraph 1 for the beginning and ending of the assessment year for which this waiver is sought.</li> <li>3. The claimant(s) <b>must</b> fill in the date in paragraph 2 for the beginning of the assessment year for which this waiver is sought.</li> <li>4. All claim and site names and Bureau of Land Management (BLM) serial numbers <b>must</b> be listed for the mining claims, mill sites, and tunnel sites for which the waiver is sought.</li> <li>5. All owners of the mining claims, mill sites, and tunnel sites and their addresses <b>must</b> be given.</li> <li>6. This waiver form <b>must</b> be signed by all the claimants or their designated agent, in original form. If an agent is designated, a notarized designation of agent, signed by all of the claimants with proper address given, <b>must</b> be submitted with this waiver.</li> </ol> | <ol style="list-style-type: none"> <li>7. This form <b>must</b> be filed no later than September 1st for the upcoming assessment year in the BLM State Office where the mining claims or sites are recorded, or the waiver cannot be granted by the BLM. (Example: to obtain a waiver for the assessment year 2000, which begins at noon on September 1, 1999, you <b>must</b> qualify for and file for a waiver no later than September 1, 1999, in the proper BLM State Office).</li> <li>8. For all mining claims which require assessment work, you <b>must</b> record an affidavit of labor on or before the December 30th immediately following the filing of this waiver. For all other mining claims or sites waived, you must record a notice of intent to hold on or before the December 30th immediately following the filing of this waiver.</li> <li>9. Mill and tunnel sites may also be listed upon this waiver and be waived from payment of the maintenance fee. A notice of intent to hold for these sites is required to be filed by the December 30th following the filing of this waiver.</li> </ol> |
|--|---|

### NOTICE/BURDEN HOURS STATEMENT

The Privacy Act of 1974, *as amended*, and the regulation in 43 CFR 2.48(d) provide that you be furnished the following information in connection with the information required by this certification of waiver from rental fees.

**AUTHORITY:** 30 U.S.C. 28-28k; 43 U.S.C. 1201, 1457, 1740, and 1744; and 43 CFR 3830.

**PRINCIPLE PURPOSE:** This information is to be used to verify that the owner(s) (claimants) of a mining claim has complied with 30 U.S.C. 28f and is entitled to perform assessment work in lieu of paying the maintenance fee for the mining claims listed on this form.

**ROUTINE USE:** (1) Adjudication of the claimant(s) certification of waiver from paying the maintenance fee otherwise required by 30 U.S.C. 28f. (2) Disclosure may be made to appropriate Federal agencies when location is made within the agency's geographic area of responsibility. (3) Information from the record and/or the record will be transferred to the appropriate Federal, State, or local agency, or a member of the public in response to a specific request for pertinent information. (4) Information may also be provided to the Department of Justice or in a proceeding before a court or adjudicative body; or to Federal, State, local or foreign agencies when needed for enforcement of civil or criminal codes or applicable regulations concerning title rights upon the public land.

**EFFECT OF NOT PROVIDING INFORMATION:** Disclosure of this information is required by 30 U.S.C. 28f and 43 CFR Part 3830 for those qualified claimants wishing to take the small miner waiver allowed. Failure to supply the information required in this form to support the claimants certification of waiver from payment of the otherwise required maintenance fees will result in the waiver being disallowed and the mining claims subject to forfeiture by BLM under 30 U.S.C. 28i.

The Paperwork Reduction Act of 1995 requires us to inform you that:

This information is being collected to allow the BLM to determine if you qualify for a waiver from the payment of \$100 per mining claim or site maintenance fee established in 30 U.S.C. 28f and the implementing regulations at 43 CFR 3830. A response to this request is required in accordance with the statute to obtain your benefit.

BLM would like you to know that you do not have to respond to this, or any other, Federal agency-sponsored information collection unless it displays a currently valid OMB control number.

Public reporting burden for this form is estimated to average 20 minutes (.33 hours) per response, including time to review instructions, gathering and maintaining data, and completing and reviewing the form. Direct comments regarding this burden estimate, or any other aspect of this form, to the U.S. Department of the Interior, Bureau of Land Management, (1004-0114) Bureau Information Collection Clearance Officer (WO-630), Mail Stop 401 LS, 1849 C St., N.W., Washington, D.C. 20240.

FOR OFFICIAL USE ONLY

PHOENIX, ARIZONA  
 2009 JUL 20 A 10:31  
 RECEIVED  
 BLM AZ STATE OFFICE

(Form 3830-2, page 2)



When Recorded Return Document is

Robert Butterfield  
20250 N. 67th ave Apt 2126  
Glendale, AZ.  
85308

☒ Check here if this is a change of address.

Telephone: 740-601-7968

E-mail address: rb8587@msn.com

# AFFIDAVIT OF PERFORMANCE OF ANNUAL WORK

1. State of Arizona, County of Maricopa ss:

2. I (Name) Robert Butterfield

3. Reside at (Address) 20250 N. 67th Ave.

Apt. 2126  
City Glendale County Maricopa

State AZ Zip 85308 being duly sworn, depose and say that I am a citizen of the United States, more than eighteen years of age, and that all of the facts set forth in this affidavit, subject to the provisions and penalties of 18 U.S.C. 1001 pertaining to the filing of false, fictitious, or fraudulent statements with the United States, are true and correct according to the best of my knowledge, information and belief.

4. Owner's name and address (If not shown in Items 1-3 above). \_\_\_\_\_

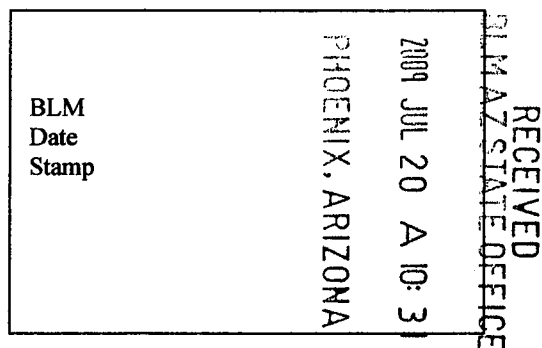
5. That I am personally acquainted with the mining claim(s). The work and improvements were made by and at the expense of the owner(s) of said claim(s). Said contiguous group of claims, listed on this document, are situated in the

San Domingo (optional) Mining District; Yavapai County, Arizona.

Line No.	AMC NUMBER	CLAIM/SITE NAME	COUNTY RECORDER DATA (If available)	TWP	RNG	SEC
1	373676	Gold Fault #2		7N	4W	2
2	375152	Gold Fault #8		7N	4W	1
3						
4						
5						
6						

BLM  
Date  
Stamp

RECEIVED  
BLM AZ STATE OFFICE  
2009 JUL 20 A 10:31  
PHOENIX, ARIZONA



7						
8						
9						
10						

6. That between the dates starting at 12 o'clock noon on September 1, 2008 and ending at 12 o'clock noon on September 1, 2009 at least \$ 200.00 dollars worth of work and improvements were done and performed upon said claim(s) or upon one or more of a contiguous group of claims for the benefit of all, wholly or partly outside of a contiguous group of claims for the benefit of all, not including the location work.

7. That the following persons were employed to perform the work and improvements described herein: \_\_\_\_\_

Myself

8. That the work and improvements performed were: road improvements,  
mining & reclamation

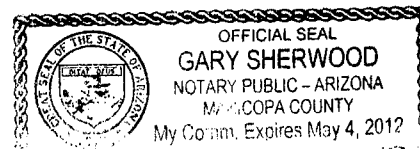
9. Dated: 7/3/09 Signature: Robert J. Butterfield

SUBSCRIBED AND SWORN TO before me, a Notary Public, this 3rd day of July 2009

By: [Signature]

Notary Public Gary Sherwood

My Commission Expires 5-4-2012



Bureau of Land Management  
Arizona State Office  
[www.az.blm.gov](http://www.az.blm.gov)

No. of Claims:	<u>2</u>	x \$10 =	<u>20.00</u>
Check No.:	<u>CASH</u>	Init.	<u>ESG</u>
Receipt No.:	<u>1960181</u>		
For BLM Use Only			

Form: MCF108  
Revised Jan. 2006  
Page 2 of 2

**United States Department of the Interior**  
**Bureau of Land Management**  
BUSINESS & SUPPORT SVCS DIV  
ONE N CENTRAL AVE SUITE 800  
PHOENIX, AZ 85004 -4427  
Phone: (602) 417-9200

Receipt

No: 1960181

<b>Transaction #:</b> 2023894	
<b>Date of Transaction:</b> 07/20/2009	
<b>CUSTOMER:</b>	ROBERT BUTTERFIELD 20250 N 67TH AVE APT 2126 GLENDALE, AZ 85308-6640 US

LINE #	QTY	DESCRIPTION	REMARKS	UNIT PRICE	TOTAL
1	1.00	LOCATABLE MINERALS / MINING CLAIMS- NOT NEW-UNADJUD, ONE AUTH NO. ONLY / MINING CLAIM MONEY RECEIVED CASES: AMC373676/\$20.00	POL (2) AND WAIV	- n/a -	20.00
<b>TOTAL:</b>					<b>\$20.00</b>

PAYMENT INFORMATION				
1	AMOUNT:	20.00	POSTMARKED:	N/A
	TYPE:	CASH	RECEIVED:	07/20/2009
	NAME:	BUTTERFIELD, ROBERT 20250 N 67TH AVE APT 2126 GLENDALE AZ 85308-6640 US		

REMARKS

This receipt was generated by the automated BLM Collections and Billing System and is a paper representation of a portion of the official electronic record contained therein.



When Recorded Return Document to:

Paul Buchen  
62218 Crestview Dr.  
Joshua Tree, CA 92252

☐ Check here if this is a change of address.

Telephone: 760-366-3556

E-mail address: elpackfan@yahoo.com

~~XXXXXXXXXX~~  
Amc 375056

Amc 373676

# AFFIDAVIT OF PERFORMANCE OF ANNUAL WORK

1. State of Arizona, County of Maricopa, Yavapai ss:  
2. I (Name) Paul Buchen  
3. Reside at (Address) 62218 Crestview Dr.

BLM  
Date  
Stamp

RECEIVED  
BLM AZ STATE OFFICE  
SEP 22 A 9:45  
PHOENIX, ARIZONA

City Joshua Tree County SAN BERNARDINO

State CA Zip 92252 being duly sworn, depose and say that I am a citizen of the United States, more than eighteen years of age, and that all of the facts set forth in this affidavit, subject to the provisions and penalties of 18 U.S.C. 1001 pertaining to the filing of false, fictitious, or fraudulent statements with the United States, are true and correct according to the best of my knowledge, information and belief.

4. Owner's name and address (If not shown in Items 1-3 above).

5. That I am personally acquainted with the mining claim(s). The work and improvements were made by and at the expense of the owner(s) of said claim(s). Said contiguous group of claims, listed on this document, are situated in the

(optional) Mining District: Maricopa, Yavapai County, Arizona.

Line No.	AMC NUMBER	CLAIM/SITE NAME	COUNTY RECORDER DATA (If available)	TWP	RNG	SEC
1	373677	Gold Fault #3		7N	4W	2
2	375058	Gold Fault #7		7N	4W	1
3						
4						
5						
6						

Form: MCF108  
Revised June 2005  
Page: 1 of 2

RE 11/12/09

RECEIVED  
BLM AZ STATE OFFICE  
2008 SEP 22 A 9:45  
PHOENIX, ARIZONA

BLM  
Date  
Stamp

7						
8						
9						
10						

6. That between the dates starting at 12 o'clock noon on September 1, 20 07 and ending at 12 o'clock noon on September 1, 20 08 at least \$ 900.00 dollars worth of work and improvements were done and performed upon said claim(s) or upon one or more of a contiguous group of claims for the benefit of all, wholly or partly outside of a contiguous group of claims for the benefit of all, not including the location work.

7. That the following persons were employed to perform the work and improvements described herein: \_\_\_\_\_

Myself

8. That the work and improvements performed were: Roll improvements, mining, exploration, reclamation

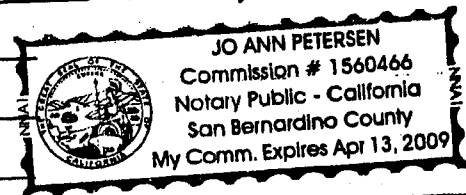
9. Dated: 9/5/08 Signature: Paul W. Bucher

SUBSCRIBED AND SWORN TO before me, a Notary Public, this 5th day of Sept 2008

By: Paul W. Bucher

Notary Public Jo Ann Petersen

My Commission Expires April 13, 2009



Bureau of Land Management  
Arizona State Office  
[www.az.blm.gov](http://www.az.blm.gov)


No. of Claims: 2 x \$10 = 20  
Check No.: 2032 Init. JMC  
Receipt No.: 1790311  
For BLM Use Only

Form: MCF108  
Revised June 2005  
Page 2 of 2

Buchen  
62218 Crestview Dr.  
Joshua Tree, CA 92252

SAN BERNARDINO CA 924

15 SEP 2008 PM 7 T



BLM  
ARIZONA State Office  
One North Central Ave  
Ste 800  
Phoenix, AZ. 85004-4427

85004+4427





United States Department of the Interior

Bureau of Land Management

BUSINESS & SUPPORT SVCS DIV

ONE N CENTRAL AVE SUITE 800

PHOENIX, AZ 85004 -4427

Phone: (602) 417-9200

Receipt

No:

1790311

Transaction #: 1848402

Date of Transaction: 09/22/2008

CUSTOMER: PAUL BUCHEN  
62218 CRESTVIEW DR  
JOSHUA TREE, CA 92252

LINE #	QTY	DESCRIPTION	REMARKS	UNIT PRICE	TOTAL
1	1.00	LOCATABLE MINERALS / MINING CLAIMS-NOT NEW-UNADJUD, ONE AUTH NO. ONLY / MINING CLAIM MONEY RECEIVED (455) CASES: AMC373677/\$20.00	POL 2008/2	- n/a -	20.00
TOTAL:					\$20.00

PAYMENT INFORMATION				
1	AMOUNT:	\$20.00	POSTMARKED:	N/A
	TYPE:	CHECK	RECEIVED:	09/22/2008
	CHECK NO:	2032		
	NAME:	BUCHEN, PAUL 62218 CRESTVIEW DR JOSHUA TREE CA 92252		

REMARKS

This receipt was generated by the automated BLM Collections and Billing System and is a paper representation of a portion of the official electronic record contained therein.

UNITED STATES DEPARTMENT OF THE INTERIOR  
BUREAU OF LAND MANAGEMENT

7/50

MAINTENANCE FEE WAIVER CERTIFICATION

SEE INSTRUCTIONS ON REVERSE

FORM APPROVED  
OMB NO. 1004-0114  
Expires: December 31, 2006

AMC 375056 (325)

1. This small miner waiver is filed for the assessment year beginning at noon on September 1, 2008 and ending at noon on September 1, 2009.
2. The undersigned and all related parties owned ten or fewer mining claims, mill, or tunnel sites located and maintained on Federal lands in the United States of America on September 1, 2008.
3. The undersigned have performed the assessment work **required by law** for each mining claim listed **prior to filing this waiver** and understand that by filing this form; an affidavit of assessment work **must** be recorded by the December 30th following the filing of this waiver.
4. The undersigned understand that if the assessment work obligation has not yet come due under 30 U.S.C. 28 (for those claims in their first assessment year only); a notice of intent to hold reciting this condition **must** be recorded by the December 30th following the filing of this waiver.
5. The undersigned understand that mill and tunnel sites may also be listed upon this waiver and be waived from payment of the maintenance fee; and that a notice of intent to hold for these sites is required to be recorded by the December 30th immediately following the filing of this waiver.
6. The undersigned understand and acknowledge that pursuant to 43 U.S.C. 1212 and 18 U.S.C. 1001; the filing or recording of a false, fictitious, or fraudulent document with the Bureau of Land Management may result in a fine of up to \$250,000, a prison term not to exceed five years, or both.
7. The mining claims, mill or tunnel sites for which this waiver from payment of the maintenance fees is requested are:

CLAIM OR SITE NAME	BLM RECORDATION SERIAL NUMBER
1. Gold Fault # 3	AMC 373677
2. Gold Fault # 7	AMC 375058
3.	
4.	
5.	
6.	
7.	
8.	
9.	
10.	

The owner(s) (claimants) of the above mining claims and sites are:

Paul Buchen  
(Owner's Name - Please Print)  
62218 Crestview Dr.  
(Street or P.O. Box)  
Joshua Tree CA 92252  
(City) (State) (Zip Code)

Paul W. Buchen  
(Owner's Signature)

Deborah Buchen  
(Owner's Name - Please Print)  
62218 Crestview Dr.  
(Street or P.O. Box)  
Joshua Tree CA 92252  
(City) (State) (Zip Code)

Deborah J. Buchen  
(Owner's Signature)

Phoenix VRISOMV  
5000 VIE ST B 3-10  
BENVA... OFFICE  
RECEIVED  
(Owner's Name - Please Print)  
(Street or P.O. Box)  
(City) (State) (Zip Code)

9/18/08  
ENTERED IN COMPUTER  
(Owner's Signature)

(Continued on page 2)



(Owner's Name - Please Print)	(Owner's Signature)		
(Street or P.O. Box)	(City)	(State)	(Zip Code)
(Owner's Name - Please Print)	(Owner's Signature)		
(Street or P.O. Box)	(City)	(State)	(Zip Code)
(Owner's Name - Please Print)	(Owner's Signature)		
(Street or P.O. Box)	(City)	(State)	(Zip Code)
(Owner's Name - Please Print)	(Owner's Signature)		
(Street or P.O. Box)	(City)	(State)	(Zip Code)

### INSTRUCTIONS

- |  |   |
|--|---|
| <ol style="list-style-type: none"> <li>1. This certification is made under the provisions of § 1744 of Title 43 and § 28-28k of Title 30 of the United States Code; and the regulations thereunder (43 CFR Part 3830).</li> <li>2. The claimant(s) <b>must</b> fill in the dates in paragraph 1 for the beginning and ending of the assessment year for which this waiver is sought.</li> <li>3. The claimant(s) <b>must</b> fill in the date in paragraph 2 for the beginning of the assessment year for which this waiver is sought.</li> <li>4. All claim and site names and Bureau of Land Management (BLM) serial numbers <b>must</b> be listed for the mining claims, mill sites, and tunnel sites for which the waiver is sought.</li> <li>5. All owners of the mining claims, mill sites, and tunnel sites and their addresses <b>must</b> be given.</li> <li>6. This waiver form <b>must</b> be signed by all the claimants or their designated agent, in original form. If an agent is designated, a notarized designation of agent, signed by all of the claimants with proper address given, <b>must</b> be submitted with this waiver.</li> </ol> | <ol style="list-style-type: none"> <li>7. This form <b>must</b> be filed no later than September 1st for the upcoming assessment year in the BLM State Office where the mining claims or sites are recorded, or the waiver cannot be granted by the BLM. (Example: to obtain a waiver for the assessment year 2000, which begins at noon on September 1, 1999, you <b>must</b> qualify for and file for a waiver no later than September 1, 1999, in the proper BLM State Office).</li> <li>8. For all mining claims which require assessment work, you <b>must</b> record an affidavit of labor on or before the December 30th immediately following the filing of this waiver. For all other mining claims or sites waived, you must record a notice of intent to hold on or before the December 30th immediately following the filing of this waiver.</li> <li>9. Mill and tunnel sites may also be listed upon this waiver and be waived from payment of the maintenance fee. A notice of intent to hold for these sites is required to be filed by the December 30th following the filing of this waiver.</li> </ol> |
|--|---|

### NOTICE/BURDEN HOURS STATEMENT

The Privacy Act of 1974, *as amended*, and the regulation in 43 CFR 2.48(d) provide that you be furnished the following information in connection with the information required by this certification of waiver from rental fees.

**AUTHORITY:** 30 U.S.C. 28-28k; 43 U.S.C. 1201, 1457, 1740, and 1744; and 43 CFR 3830.

**PRINCIPLE PURPOSE:** This information is to be used to verify that the owner(s) (claimants) of a mining claim has complied with 30 U.S.C. 28f and is entitled to perform assessment work in lieu of paying the maintenance fee for the mining claims listed on this form.

**ROUTINE USE:** (1) Adjudication of the claimant(s) certification of waiver from paying the maintenance fee otherwise required by 30 U.S.C. 28f. (2) Disclosure may be made to appropriate Federal agencies when location is made within the agency's geographic area of responsibility. (3) Information from the record and/or the record will be transferred to the appropriate Federal, State, or local agency, or a member of the public in response to a specific request for pertinent information. (4) Information may also be provided to the Department of Justice or in a proceeding before a court or adjudicative body; or to Federal, State, local or foreign agencies when needed for enforcement of civil or criminal codes or applicable regulations concerning title rights upon the public land.

**EFFECT OF NOT PROVIDING INFORMATION:** Disclosure of this information is required by 30 U.S.C. 28f and 43 CFR Part 3830 for those qualified claimants wishing to take the small miner waiver allowed. Failure to supply the information required in this form to support the claimants certification of waiver from payment of the otherwise required maintenance fees will result in the waiver being disallowed and the mining claims subject to forfeiture by BLM under 30 U.S.C. 28i.

The Paperwork Reduction Act of 1995 requires us to inform you that:

This information is being collected to allow the BLM to determine if you qualify for a waiver from the payment of \$100 per mining claim or site maintenance fee established in 30 U.S.C. 28f and the implementing regulations at 43 CFR 3830. A response to this request is required in accordance with the statute to obtain your benefit.

BLM would like you to know that you do not have to respond to this, or any other, Federal agency-sponsored information collection unless it displays a currently valid OMB control number.

Public reporting burden for this form is estimated to average 8 minutes (0.133 hours) per response, including time to review instructions, gathering and maintaining data, and completing and reviewing the form. Direct comments regarding this burden estimate, or any other aspect of this form, to the U.S. Department of the Interior, Bureau of Land Management, (1004-0114) Bureau Information Collection Clearance Officer (WO-630), Mail Stop 401 LS, 1849 C St., N.W., Washington, D.C. 20240.

PHOENIX, ARIZONA  
 FOR OFFICIAL USE ONLY  
 2000 AUG 21 P 2:49  
 RECEIVED  
 BLM AZ STATE OFFICE



73

Form 3830-2  
(March 2007)

UNITED STATES DEPARTMENT OF THE INTERIOR  
BUREAU OF LAND MANAGEMENT

YMC

Amc 373676  
Amc 375152

MAINTENANCE FEE WAIVER CERTIFICATION

FORM APPROVED  
OMB NO. 1004-0114  
Expires: February 28, 2010

SEE INSTRUCTIONS ON REVERSE

1. This small miner waiver is filed for the assessment year beginning at noon on September 1, 2008 and ending at noon on September 1, 2009
2. The undersigned and all related parties owned ten or fewer mining claims, mill, or tunnel sites located and maintained on Federal lands in the United States of America on September 1, 2008
3. The undersigned have performed the assessment work **required by law** for each mining claim listed **prior to filing this waiver** and understand that by filing this form; an affidavit of assessment work **must** be recorded by the December 30th following the filing of this waiver.
4. The undersigned understand that if the assessment work obligation has not yet come due under 30 U.S.C. 28 (for those claims in their first assessment year only); a notice of intent to hold reciting this condition **must** be recorded by the December 30th following the filing of this waiver.
5. The undersigned understand that mill and tunnel sites may also be listed upon this waiver and be waived from payment of the maintenance fee; and that a notice of intent to hold for these sites is required to be recorded by the December 30th immediately following the filing of this waiver.
6. The undersigned understand and acknowledge that pursuant to 43 U.S.C. 1212 and 18 U.S.C. 1001; the filing or recording of a false, fictitious, or fraudulent document with the Bureau of Land Management may result in a fine of up to \$250,000, a prison term not to exceed five years, or both.
7. The mining claims, mill or tunnel sites for which this waiver from payment of the maintenance fees is requested are:

CLAIM OR SITE NAME	BLM RECORDATION SERIAL NUMBER
1. <u>Gold Fault #2</u>	<u>Amc 373676</u>
2. <u>Gold Fault #8</u>	<u>Amc 375152</u>
3.	
4.	
5.	
6.	
7.	
8.	
9.	
10.	

The owner(s) (claimants) of the above mining claims and sites are:

Robert Butterfield  
(Owner's Name - Please Print)  
4909 W. Joshua Blvd. Apt. 2070  
(Street or P.O. Box)  
Chandler AZ 85226  
(City) (State) (Zip Code)

Robert Butterfield  
(Owner's Signature)

\_\_\_\_\_  
(Owner's Name - Please Print)  
\_\_\_\_\_  
(Street or P.O. Box)  
\_\_\_\_\_  
(City) (State) (Zip Code)

\_\_\_\_\_  
(Owner's Name - Please Print)  
\_\_\_\_\_  
(Street or P.O. Box)  
\_\_\_\_\_  
(City) (State) (Zip Code)

\_\_\_\_\_  
(Owner's Signature)  
PHOENIX, ARIZONA  
2008 JUL 10 AM 10:21  
RECEIVED  
B.L.M. AZ STATE OFFICE

(Continued on page 2)

Address change

ENTERED INTO COMPUTER  
9/3/08 AB



(Owner's Name - Please Print)	(Owner's Signature)		
(Street or P.O. Box)	(City)	(State)	(Zip Code)
(Owner's Name - Please Print)	(Owner's Signature)		
(Street or P.O. Box)	(City)	(State)	(Zip Code)
(Owner's Name - Please Print)	(Owner's Signature)		
(Street or P.O. Box)	(City)	(State)	(Zip Code)
(Owner's Name - Please Print)	(Owner's Signature)		
(Street or P.O. Box)	(City)	(State)	(Zip Code)

#### INSTRUCTIONS

1. This certification is made under the provisions of § 1744 of Title 43 and § 28-28k of Title 30 of the United States Code; and the regulations thereunder (43 CFR Part 3830).
2. The claimant(s) must fill in the dates in paragraph 1 for the beginning and ending of the assessment year for which this waiver is sought.
3. The claimant(s) must fill in the date in paragraph 2 for the beginning of the assessment year for which this waiver is sought.
4. All claim and site names and Bureau of Land Management (BLM) serial numbers must be listed for the mining claims, mill sites, and tunnel sites for which the waiver is sought.
5. All owners of the mining claims, mill sites, and tunnel sites and their addresses must be given.
6. This waiver form must be signed by all the claimants or their designated agent, in original form. If an agent is designated, a notarized designation of agent, signed by all of the claimants with proper address given, must be submitted with this waiver.
7. This form must be filed no later than September 1st for the upcoming assessment year in the BLM State Office where the mining claims or sites are recorded, or the waiver cannot be granted by the BLM. (Example: to obtain a waiver for the assessment year 2000, which begins at noon on September 1, 1999, you must qualify for and file for a waiver no later than September 1, 1999, in the proper BLM State Office).
8. For all mining claims which require assessment work, you must record an affidavit of labor on or before the December 30th immediately following the filing of this waiver. For all other mining claims or sites waived, you must record a notice of intent to hold on or before the December 30th immediately following the filing of this waiver.
9. Mill and tunnel sites may also be listed upon this waiver and be waived from payment of the maintenance fee. A notice of intent to hold for these sites is required to be filed by the December 30th following the filing of this waiver.

#### NOTICE/BURDEN HOURS STATEMENT

The Privacy Act of 1974, as amended, and the regulation in 43 CFR 2.48(d) provide that you be furnished the following information in connection with the information required by this certification of waiver from rental fees.

**AUTHORITY:** 30 U.S.C. 28-28k; 43 U.S.C. 1201, 1457, 1740, and 1744; and 43 CFR 3830.

**PRINCIPLE PURPOSE:** This information is to be used to verify that the owner(s) (claimants) of a mining claim has complied with 30 U.S.C. 28f and is entitled to perform assessment work in lieu of paying the maintenance fee for the mining claims listed on this form.

**ROUTINE USE:** (1) Adjudication of the claimant(s) certification of waiver from paying the maintenance fee otherwise required by 30 U.S.C. 28f. (2) Disclosure may be made to appropriate Federal agencies when location is made within the agency's geographic area of responsibility. (3) Information from the record and/or the record will be transferred to the appropriate Federal, State, or local agency, or a member of the public in response to a specific request for pertinent information. (4) Information may also be provided to the Department of Justice or in a proceeding before a court or adjudicative body; or to Federal, State, local or foreign agencies when needed for enforcement of civil or criminal codes or applicable regulations concerning title rights upon the public land.

**EFFECT OF NOT PROVIDING INFORMATION:** Disclosure of this information is required by 30 U.S.C. 28f and 43 CFR Part 3830 for those qualified claimants wishing to take the small miner waiver allowed. Failure to supply the information required in this form to support the claimants certification of waiver from payment of the otherwise required maintenance fees will result in the waiver being disallowed and the mining claims subject to forfeiture by BLM under 30 U.S.C. 28i.

The Paperwork Reduction Act of 1995 requires us to inform you that:

This information is being collected to allow the BLM to determine if you qualify for a waiver from the payment of \$100 per mining claim or site maintenance fee established in 30 U.S.C. 28f and the implementing regulations at 43 CFR 3830. A response to this request is required in accordance with the statute to obtain your benefit.

BLM would like you to know that you do not have to respond to this, or any other, Federal agency-sponsored information collection unless it displays a currently valid OMB control number.

Public reporting burden for this form is estimated to average 20 minutes (.33 hours) per response, including time to review instructions, gathering and maintaining data, and completing and reviewing the form. Direct comments regarding this burden estimate, or any other aspect of this form, to the U.S. Department of the Interior, Bureau of Land Management, (1004-0114) Bureau Information Collection Clearance Officer (WO-630), Mail Stop 401 LS, 1849 C St, N.W., Washington, D.C. 20240.

FOR OFFICIAL USE ONLY  
 2008 JUL 10 A 10:21  
 B.L.M. AZ STATE OFFICE  
 RECEIVED

When Recorded Return Document to:

Robert Butterfield  
4909 W. Joshua Blvd Apt 2070  
Chandler, AZ  
85226

☒ Check here is this is a change of address.

Telephone: 740-601-7968

E-mail address: rb8587@msn.com

**AFFIDAVIT OF PERFORMANCE OF ANNUAL WORK**

1. State of Arizona, County of Maricopa ss:

2. I (Name) Robert Butterfield

3. Reside at (Address) 4909 W. Joshua Blvd  
Apt. 2070

City Chandler County Maricopa

State AZ Zip 85226 being duly sworn, depose and say that I am a citizen of the United States, more than eighteen years of age, and that all of the facts set forth in this affidavit, subject to the provisions and penalties of 18 U.S.C. 1001 pertaining to the filing of false, fictitious, or fraudulent statements with the United States, are true and correct according to the best of my knowledge, information and belief.

4. Owner's name and address (If not shown in Items 1-3 above).

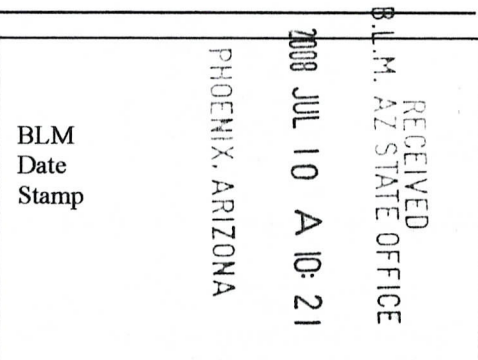
5. That I am personally acquainted with the mining claim(s). The work and improvements were made by and at the expense of the owner(s) of said claim(s). Said contiguous group of claims, listed on this document, are situated in the

San Domingo (optional) Mining District; Yavapai County, Arizona.

Line No.	AMC NUMBER	CLAIM/SITE NAME	COUNTY RECORDER DATA (If available)	TWP	RNG	SEC
1	373676	Gold fault #2		7N	4W	2
2	375152	Gold fault #8		7N	4W	1
3						
4						
5						
6						

Form: MCF108  
Revised Jan. 2006  
Page 1 of 2

ENTERED INTO COMPUTER  
9/3/08 AB





AFFIDAVIT OF PERFORMANCE OF ANNUAL WORK – page 2

RECEIVED	BLM AZ STATE OFFICE
2008 JUL 10 A 10: 21	PHOENIX, ARIZONA
BLM Date Stamp	

7						
8						
9						
10						

6. That between the dates starting at 12 o'clock noon on September 1, 20 07 and ending at 12 o'clock noon on September 1, 20 08 at least \$ 200.00 dollars worth of work and improvements were done and performed upon said claim(s) or upon one or more of a contiguous group of claims for the benefit of all, wholly or partly outside of a contiguous group of claims for the benefit of all, not including the location work.

7. That the following persons were employed to perform the work and improvements described herein: \_\_\_\_\_

Myself

8. That the work and improvements performed were: road improvements,  
mining & reclamation


9. Dated: 5/8/08 Signature: [Signature]

SUBSCRIBED AND SWORN TO before me, a Notary Public, this 8 day of May 20 08

By: Robert Butterfield

Notary Public [Signature]

My Commission Expires Feb 28, 2009



Bureau of Land Management  
Arizona State Office  
[www.az.blm.gov](http://www.az.blm.gov)

No. of Claims: <u>2</u>	x \$10 = <u>20</u>
Check No.: <u>cash</u>	Init. <u>cmc</u>
Receipt No.: <u>1739287</u>	
For BLM Use Only	

Form: MCF108  
Revised Jan. 2006  
Page 2 of 2

# Customer Name Update Screen

System ID:MC

Name: BUTTERFIELD ROBERT

Lookup

Proprietor #: 2240928

Renumber To:

Category:

Address: 4909 W JOSHUA BLVD #2070

City: CHANDLER

State: AZ

Zip: 85226

ADDRESS CHANGE!  
ENTERED INTO COMPUTER

SEP 26 2008

BB

Save

View

Delete

Renumber

Customer details successfully saved for Customer Id 2240928

Renumber

Delete

View

Save

Zip: 85308

State: AZ

City: GLENDALE

Address: 20250 N 67TH AVE #2142

Category:

Proprietor #: 2240928

Name: BUTTERFIELD ROBERT

System ID:MC

Lookup

Renumber To:

Customer Name Update Screen

OLD ADDRESS

United States Department of the Interior

Bureau of Land Management  
BUSINESS & SUPPORT SVCS DIV  
ONE N CENTRAL AVE SUITE 800  
PHOENIX, AZ 85004 -4427  
Phone: (602) 417-9200

Receipt

No:

1739287

Transaction #: 1796295

Date of Transaction: 07/10/2008

CUSTOMER: ROBERT BUTTERFIELD  
4909 W JOSHUA BLVD #2070  
CHANDLER, AZ 85226

LINE #	QTY	DESCRIPTION	REMARKS	UNIT PRICE	TOTAL
1	1.00	LOCATABLE MINERALS / MINING CLAIMS-NOT NEW-UNADJUD, ONE AUTH NO. ONLY / MINING CLAIM MONEY RECEIVED (455) CASES: AMC373676/\$20.00	POL 2008/2 WAV	- n/a -	20.00
TOTAL:					\$20.00

PAYMENT INFORMATION			
1	AMOUNT:	\$20.00	POSTMARKED: N/A
	TYPE:	CASH	RECEIVED: 07/10/2008
	NAME:	BUTTERFIELD, ROBERT 4909 W JOSHUA BLVD #2070 CHANDLER AZ 85226	

REMARKS

This receipt was generated by the automated BLM Collections and Billing System and is a paper representation of a portion of the official electronic record contained therein.



When Recorded Return Document to:

Paul Buchen  
62218 Crestview Dr.  
Joshua Tree, CA. 92252

☒ Check here is this is a change of address.

Telephone: 760-366-3556

E-mail address: flpackfam@yahoo.com

AMC 375056

AMC 373676

# AFFIDAVIT OF PERFORMANCE OF ANNUAL WORK

1. State of Arizona, County of Maricopa, Yavapai ss:

2. I (Name) Paul Buchen

3. Reside at (Address) 62218 Crestview Dr.

City Joshua Tree County SAN BERNARDINA

State CA Zip 92252 being duly sworn, depose and say that I am a citizen of the United States, more than eighteen years of age, and that all of the facts set forth in this affidavit, subject to the provisions and penalties of 18 U.S.C. 1001 pertaining to the filing of false, fictitious, or fraudulent statements with the United States, are true and correct according to the best of my knowledge, information and belief.

4. Owner's name and address (If not shown in Items 1-3 above).

5. That I am personally acquainted with the mining claim(s). The work and improvements were made by and at the expense of the owner(s) of said claim(s). Said contiguous group of claims, listed on this document, are situated in the


(optional) Mining District: Maricopa, Yavapai County, Arizona.

Line No.	AMC NUMBER	CLAIM/SITE NAME	COUNTY RECORDER DATA (If available)	TWP	RNG	SEC
1	373677	Gold Fault #3		7N	4W	2
2	375058	Gold Fault #7		7N	4W	1
3						
4						
5						
6						

Form: MCF108  
Revised June 2005  
Page 1 of 2

RE 10/24/07

AFFIDAVIT OF PERFORMANCE OF ANNUAL WORK – page 2



7						
8						
9						
10						

6. That between the dates starting at 12 o'clock noon on September 1, 2006 and ending at 12 o'clock noon on September 1, 2007 at least \$ 400.00 dollars worth of work and improvements were done and performed upon said claim(s) or upon one or more of a contiguous group of claims for the benefit of all, wholly or partly outside of a contiguous group of claims for the benefit of all, not including the location work.

7. That the following persons were employed to perform the work and improvements described herein: \_\_\_\_\_

Myself

8. That the work and improvements performed were: Road improvements, mining, exploration, reclamation

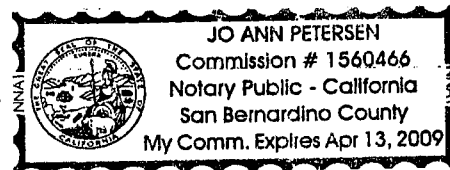
9. Dated: 10/8/07 Signature: Paul W. Buchon

SUBSCRIBED AND SWORN TO before me, a Notary Public, this 8th day of October 2007

By: PAUL BUCHON

Notary Public Jo Ann Petersen

My Commission Expires April 13, 2009



Bureau of Land Management  
Arizona State Office  
[www.az.blm.gov](http://www.az.blm.gov)

No. of Claims:	<u>2</u>	x \$10 =	<u>20.00</u>
Check No.:	<u>1937</u>	Init.	<u>EB</u>
Receipt No.:	<u>1587412</u>		
For BLM Use Only			

**United States Department of the Interior**  
**Bureau of Land Management**  
BUSINESS & SUPPORT SVCS DIV  
ONE N CENTRAL AVE SUITE 800  
PHOENIX, AZ 85004 -4427  
Phone: (602) 417-9200

Receipt

No: 1587412

**Transaction #:** 1639587**Date of Transaction:** 10/18/2007

**CUSTOMER:** PAUL W BUCHEN  
62218 CRESTVIEW DR  
JOSHUA TREE, CA 92252

LINE #	QTY	DESCRIPTION	REMARKS	UNIT PRICE	TOTAL
1	1.00	LOCATABLE MINERALS / MINING CLAIMS- NOT NEW-UNADJUD, ONE AUTH NO. ONLY / MINING CLAIM MONEY RECEIVED (455) <b>CASES:</b> AMC373677/\$20.00	POL 2007 (2)	- n/a -	20.00
<b>TOTAL:</b>					<b>\$20.00</b>

PAYMENT INFORMATION				
1	AMOUNT:	\$20.00	POSTMARKED:	10/10/07 0:00
	TYPE:	CHECK	RECEIVED:	10/16/2007
	CHECK NO:	1937		
	NAME:	BUCHEN, PAUL W 62218 CRESTVIEW DR JOSHUA TREE CA 92252		

REMARKS

This receipt was generated by the automated BLM Collections and Billing System and is a paper representation of a portion of the official electronic record contained therein.



UNITED STATES DEPARTMENT OF THE INTERIOR  
BUREAU OF LAND MANAGEMENT

232 RE

FORM APPROVED  
OMB NO. 1004-0114  
Expires: December 31, 2006

MAINTENANCE FEE WAIVER CERTIFICATION

SEE INSTRUCTIONS ON REVERSE

AMC 373676

1. This small miner waiver is filed for the assessment year beginning at noon on September 1, 2007 and ending at noon on September 1, 2008
2. The undersigned and all related parties owned ten or fewer mining claims, mill, or tunnel sites located and maintained on Federal lands in the United States of America on September 1, 2007.
3. The undersigned have performed the assessment work **required by law** for each mining claim listed **prior to filing this waiver** and understand that by filing this form; an affidavit of assessment work **must** be recorded by the December 30th following the filing of this waiver.
4. The undersigned understand that if the assessment work obligation has not yet come due under 30 U.S.C. 28 (for those claims in their first assessment year only); a notice of intent to hold reciting this condition **must** be recorded by the December 30th following the filing of this waiver.
5. The undersigned understand that mill and tunnel sites may also be listed upon this waiver and be waived from payment of the maintenance fee; and that a notice of intent to hold for these sites is required to be recorded by the December 30th immediately following the filing of this waiver.
6. The undersigned understand and acknowledge that pursuant to 43 U.S.C. 1212 and 18 U.S.C. 1001; the filing or recording of a false, fictitious, or fraudulent document with the Bureau of Land Management may result in a fine of up to \$250,000, a prison term not to exceed five years, or both.
7. The mining claims, mill or tunnel sites for which this waiver from payment of the maintenance fees is requested are:

CLAIM OR SITE NAME	BLM RECORDATION SERIAL NUMBER
1. Gold Fault # 3	AMC 373677
2. Gold Fault # 7	AMC 375058
3.	
4.	
5.	
6.	
7.	
8.	
9.	
10.	

The owner(s) (claimants) of the above mining claims and sites are:

Paul Buchen  
(Owner's Name - Please Print)  
62218 Crestview Dr  
(Street or P.O. Box)  
Joshua Tree CA 92252  
(City) (State) (Zip Code)

Paul W Buchen  
(Owner's Signature)

Deborah Buchen  
(Owner's Name - Please Print)  
62218 Crestview Dr  
(Street or P.O. Box)  
Joshua Tree CA 92252  
(City) (State) (Zip Code)

Deborah Buchen  
(Owner's Signature)

(Owner's Name - Please Print)  
(Street or P.O. Box)  
(City) (State) (Zip Code)

(Owner's Signature)

(Continued on page 2)

22 8/22/07



(Owner's Name - Please Print)	(Owner's Signature)		
(Street or P.O. Box)	(City)	(State)	(Zip Code)
(Owner's Name - Please Print)	(Owner's Signature)		
(Street or P.O. Box)	(City)	(State)	(Zip Code)
(Owner's Name - Please Print)	(Owner's Signature)		
(Street or P.O. Box)	(City)	(State)	(Zip Code)
(Owner's Name - Please Print)	(Owner's Signature)		
(Street or P.O. Box)	(City)	(State)	(Zip Code)

### INSTRUCTIONS

1. This certification is made under the provisions of § 1744 of Title 43 and § 28-28k of Title 30 of the United States Code; and the regulations thereunder (43 CFR Part 3830).
2. The claimant(s) **must** fill in the dates in paragraph 1 for the beginning and ending of the assessment year for which this waiver is sought.
3. The claimant(s) **must** fill in the date in paragraph 2 for the beginning of the assessment year for which this waiver is sought.
4. All claim and site names and Bureau of Land Management (BLM) serial numbers **must** be listed for the mining claims, mill sites, and tunnel sites for which the waiver is sought.
5. All owners of the mining claims, mill sites, and tunnel sites and their addresses **must** be given.
6. This waiver form **must** be signed by all the claimants or their designated agent, in original form. If an agent is designated, a notarized designation of agent, signed by all of the claimants with proper address given, **must** be submitted with this waiver.
7. This form **must** be filed no later than September 1st for the upcoming assessment year in the BLM State Office where the mining claims or sites are recorded, or the waiver cannot be granted by the BLM. (Example: to obtain a waiver for the assessment year 2000, which begins at noon on September 1, 1999, you **must** qualify for and file for a waiver no later than September 1, 1999, in the proper BLM State Office).
8. For all mining claims which require assessment work, you **must** record an affidavit of labor on or before the December 30th immediately following the filing of this waiver. For all other mining claims or sites waived, you must record a notice of intent to hold on or before the December 30th immediately following the filing of this waiver.
9. Mill and tunnel sites may also be listed upon this waiver and be waived from payment of the maintenance fee. A notice of intent to hold for these sites is required to be filed by the December 30th following the filing of this waiver.

### NOTICE/BURDEN HOURS STATEMENT

The Privacy Act of 1974, *as amended*, and the regulation in 43 CFR 2.48(d) provide that you be furnished the following information in connection with the information required by this certification of waiver from rental fees.

**AUTHORITY:** 30 U.S.C. 28-28k; 43 U.S.C. 1201, 1457, 1740, and 1744; and 43 CFR 3830.

**PRINCIPLE PURPOSE:** This information is to be used to verify that the owner(s) (claimants) of a mining claim has complied with 30 U.S.C. 28f and is entitled to perform assessment work in lieu of paying the maintenance fee for the mining claims listed on this form.

**ROUTINE USE:** (1) Adjudication of the claimant(s) certification of waiver from paying the maintenance fee otherwise required by 30 U.S.C. 28f. (2) Disclosure may be made to appropriate Federal agencies when location is made within the agency's geographic area of responsibility. (3) Information from the record and/or the record will be transferred to the appropriate Federal, State, or local agency, or a member of the public in response to a specific request for pertinent information. (4) Information may also be provided to the Department of Justice or in a proceeding before a court or adjudicative body; or to Federal, State, local or foreign agencies when needed for enforcement of civil or criminal codes or applicable regulations concerning title rights upon the public land.

**EFFECT OF NOT PROVIDING INFORMATION:** Disclosure of this information is required by 30 U.S.C. 28f and 43 CFR Part 3830 for those qualified claimants wishing to take the small miner waiver allowed. Failure to supply the information required in this form to support the claimants certification of waiver from payment of the otherwise required maintenance fees will result in the waiver being disallowed and the mining claims subject to forfeiture by BLM under 30 U.S.C. 28i.

The Paperwork Reduction Act of 1995 requires us to inform you that:

This information is being collected to allow the BLM to determine if you qualify for a waiver from the payment of \$100 per mining claim or site maintenance fee established in 30 U.S.C. 28f and the implementing regulations at 43 CFR 3830. A response to this request is required in accordance with the statute to obtain your benefit.

BLM would like you to know that you do not have to respond to this, or any other, Federal agency-sponsored information collection unless it displays a currently valid OMB control number.

Public reporting burden for this form is estimated to average 8 minutes (0.133 hours) per response, including time to review instructions, gathering and maintaining data, and completing and reviewing the form. Direct comments regarding this burden estimate, or any other aspect of this form, to the U.S. Department of the Interior, Bureau of Land Management, (1004-0114) Bureau Information Collection Clearance Officer (WO-630), Mail Stop 401 LS, 1849 C St., N.W., Washington, D.C. 20240.

FOR OFFICIAL USE ONLY

2007 AUG 15 A 8:03

RECEIVED  
B.L.M. AZ STATE OFFICE

Please note new address  
for claims AMC 373677 + AMC 375058

62218 Crestview Dr.  
Joshua Tree, CA. 92252

Thanks

Paul W. Bucken  
Debra Bucken

RECEIVED  
B.L.M. AZ STATE OFFICE  
2007 AUG 15 A 8:03  
PHOENIX, ARIZONA



When Recorded Return Document to:

Robert Butterfield  
20250 N. 67th Ave. Apt #1242  
Glendale, AZ.  
85308

☒ Check here if this is a change of address.

Telephone: 740-601-7968

E-mail address: rb8587@msn.com

AMC 373676  
AMC 375152

# AFFIDAVIT OF PERFORMANCE OF ANNUAL WORK

1. State of Arizona, County of Maricopa ss:

2. I (Name) Robert Butterfield

3. Reside at (Address) 20250 N. 67th ave.  
Apt. 2142

City Glendale County Maricopa

State AZ Zip 85308 being duly sworn, depose and say that I am a citizen of the United States, more than eighteen years of age, and that all of the facts set forth in this affidavit, subject to the provisions and penalties of 18 U.S.C. 1001 pertaining to the filing of false, fictitious, or fraudulent statements with the United States, are true and correct according to the best of my knowledge, information and belief.

4. Owner's name and address (If not shown in Items 1-3 above).

5. That I am personally acquainted with the mining claim(s). The work and improvements were made by and at the expense of the owner(s) of said claim(s). Said contiguous group of claims, listed on this document, are situated in the

San Domingo (optional) Mining District; Yavapai County, Arizona.

Line No.	AMC NUMBER	CLAIM/SITE NAME	COUNTY RECORDER DATA (If available)	TWP	RNG	SEC
1	373676	Gold Fault #2		7N	4W	2
2	375152	Gold Fault #8		7N	4W	1
3						
4						
5						
6						

Form: MCF108

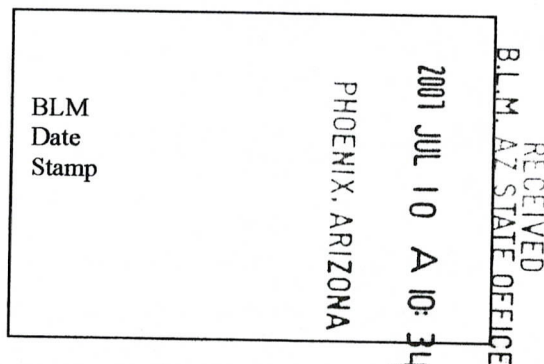
Revised Jan. 2006

Page 1 of 2


ENTERED IN COMPUTER

RE 7/18/07

2/se



AFFIDAVIT OF PERFORMANCE OF ANNUAL WORK – page 2



7						
8						
9						
10						

6. That between the dates starting at 12 o'clock noon on September 1, 2006 and ending at 12 o'clock noon on September 1, 2007 at least \$ 200.00 dollars worth of work and improvements were done and performed upon said claim(s) or upon one or more of a contiguous group of claims for the benefit of all, wholly or partly outside of a contiguous group of claims for the benefit of all, not including the location work.

7. That the following persons were employed to perform the work and improvements described herein: \_\_\_\_\_

Myself  
8. That the work and improvements performed were: road improvements  
mining + reclamation


9. Dated: 7/10/07 Signature: Robert J. Butterfield

SUBSCRIBED AND SWORN TO before me, a Notary Public, this 10 day of July 2007

By: Robert J. Butterfield.

Notary Public Susan M. Siebels

My Commission Expires 3/27/2010



Bureau of Land Management  
Arizona State Office  
[www.az.blm.gov](http://www.az.blm.gov)

No. of Claims: 2 x \$10 = 20.00  
Check No.: CASH Init. SC  
Receipt No.: 1522149  
For BLM Use Only

Form: MCF108  
Revised Jan. 2006  
Page 2 of 2

**United States Department of the Interior****Bureau of Land Management**

BUSINESS &amp; SUPPORT SVCS DIV

ONE N CENTRAL AVE SUITE 800

PHOENIX, AZ 85004 -4427

Phone: (602) 417-9200

Receipt

No:

1522149

**Transaction #:** 1572877**Date of Transaction:** 07/10/2007

<b>CUSTOMER:</b>	ROBERT BUTTERFIELD 20250 N 67TH AVE #2142 GLENDALE, AZ 85308
------------------	--

LINE #	QTY	DESCRIPTION	REMARKS	UNIT PRICE	TOTAL
1	1.00	LOCATABLE MINERALS / MINING CLAIMS-NOT NEW-UNADJUD, ONE AUTH NO. ONLY / MINING CLAIM MONEY RECEIVED (455) <b>CASES:</b> AMC373676/\$20.00	POL (2) 2008	- n/a -	20.00
<b>TOTAL:</b>					<b>\$20.00</b>

**PAYMENT INFORMATION**

1	<b>AMOUNT:</b>	\$20.00	<b>POSTMARKED:</b>	N/A
	<b>TYPE:</b>	CASH	<b>RECEIVED:</b>	07/10/2007
	<b>NAME:</b>	BUTTERFIELD, ROBERT 20250 N 67TH AVE #2142 GLENDALE AZ 85308		

**REMARKS**

This receipt was generated by the automated BLM Collections and Billing System and is a paper representation of a portion of the official electronic record contained therein.



UNITED STATES DEPARTMENT OF THE INTERIOR  
BUREAU OF LAND MANAGEMENT

86  
AMC 375152  
FORM APPROVED  
OMB NO. 1004-0114  
Expires: February 28, 2010  
AMC 373676

MAINTENANCE FEE WAIVER CERTIFICATION

SEE INSTRUCTIONS ON REVERSE

1. This small miner waiver is filed for the assessment year beginning at noon on September 1, 2007 and ending at noon on September 1, 2008
2. The undersigned and all related parties owned ten or fewer mining claims, mill, or tunnel sites located and maintained on Federal lands in the United States of America on September 1, 2007
3. The undersigned have performed the assessment work **required by law** for each mining claim listed **prior to filing this waiver** and understand that by filing this form; an affidavit of assessment work **must** be recorded by the December 30th following the filing of this waiver.
4. The undersigned understand that if the assessment work obligation has not yet come due under 30 U.S.C. 28 (for those claims in their first assessment year only); a notice of intent to hold reciting this condition **must** be recorded by the December 30th following the filing of this waiver.
5. The undersigned understand that mill and tunnel sites may also be listed upon this waiver and be waived from payment of the maintenance fee; and that a notice of intent to hold for these sites is required to be recorded by the December 30th immediately following the filing of this waiver.
6. The undersigned understand and acknowledge that pursuant to 43 U.S.C. 1212 and 18 U.S.C. 1001; the filing or recording of a false, fictitious, or fraudulent document with the Bureau of Land Management may result in a fine of up to \$250,000, a prison term not to exceed five years, or both.
7. The mining claims, mill or tunnel sites for which this waiver from payment of the maintenance fees is requested are:

CLAIM OR SITE NAME	BLM RECORDATION SERIAL NUMBER
1. Gold Fault #2	AMC 373676
2. Gold Fault #8	AMC 375152
3.	
4.	
5.	
6.	
7.	
8.	
9.	
10.	

The owner(s) (claimants) of the above mining claims and sites are:

Robert Butterfield  
(Owner's Name - Please Print)  
20250 N. 67th ave. Apt 2142  
(Street or P.O. Box)  
Glendale AZ. 85308  
(City) (State) (Zip Code)

Robert Butterfield  
(Owner's Signature)

\_\_\_\_\_  
(Owner's Name - Please Print)  
\_\_\_\_\_  
(Street or P.O. Box)  
\_\_\_\_\_  
(City) (State) (Zip Code)

\_\_\_\_\_  
(Owner's Signature)

\_\_\_\_\_  
(Owner's Name - Please Print)  
\_\_\_\_\_  
(Street or P.O. Box)  
\_\_\_\_\_  
(City) (State) (Zip Code)

\_\_\_\_\_  
(Owner's Signature)

(Continued on page 2)

ENTERED IN COMPUTER  
RE 7/18/07

2/50



(Owner's Name - Please Print)	(Owner's Signature)		
(Street or P.O. Box)	(City)	(State)	(Zip Code)
(Owner's Name - Please Print)	(Owner's Signature)		
(Street or P.O. Box)	(City)	(State)	(Zip Code)
(Owner's Name - Please Print)	(Owner's Signature)		
(Street or P.O. Box)	(City)	(State)	(Zip Code)
(Owner's Name - Please Print)	(Owner's Signature)		
(Street or P.O. Box)	(City)	(State)	(Zip Code)

#### INSTRUCTIONS

1. This certification is made under the provisions of § 1744 of Title 43 and § 28-28k of Title 30 of the United States Code; and the regulations thereunder (43 CFR Part 3830).
2. The claimant(s) must fill in the dates in paragraph 1 for the beginning and ending of the assessment year for which this waiver is sought.
3. The claimant(s) must fill in the date in paragraph 2 for the beginning of the assessment year for which this waiver is sought.
4. All claim and site names and Bureau of Land Management (BLM) serial numbers must be listed for the mining claims, mill sites, and tunnel sites for which the waiver is sought.
5. All owners of the mining claims, mill sites, and tunnel sites and their addresses must be given.
6. This waiver form must be signed by all the claimants or their designated agent, in original form. If an agent is designated, a notarized designation of agent, signed by all of the claimants with proper address given, must be submitted with this waiver.
7. This form must be filed no later than September 1st for the upcoming assessment year in the BLM State Office where the mining claims or sites are recorded, or the waiver cannot be granted by the BLM. (Example: to obtain a waiver for the assessment year 2000, which begins at noon on September 1, 1999, you must qualify for and file for a waiver no later than September 1, 1999, in the proper BLM State Office).
8. For all mining claims which require assessment work, you must record an affidavit of labor on or before the December 30th immediately following the filing of this waiver. For all other mining claims or sites waived, you must record a notice of intent to hold on or before the December 30th immediately following the filing of this waiver.
9. Mill and tunnel sites may also be listed upon this waiver and be waived from payment of the maintenance fee. A notice of intent to hold for these sites is required to be filed by the December 30th following the filing of this waiver.

#### NOTICE/BURDEN HOURS STATEMENT

The Privacy Act of 1974, as amended, and the regulation in 43 CFR 2.48(d) provide that you be furnished the following information in connection with the information required by this certification of waiver from rental fees.

**AUTHORITY:** 30 U.S.C. 28-28k; 43 U.S.C. 1201, 1457, 1740, and 1744; and 43 CFR 3830.

**PRINCIPLE PURPOSE:** This information is to be used to verify that the owner(s) (claimants) of a mining claim has complied with 30 U.S.C. 28f and is entitled to perform assessment work in lieu of paying the maintenance fee for the mining claims listed on this form.

**ROUTINE USE:** (1) Adjudication of the claimant(s) certification of waiver from paying the maintenance fee otherwise required by 30 U.S.C. 28f. (2) Disclosure may be made to appropriate Federal agencies when location is made within the agency's geographic area of responsibility. (3) Information from the record and/or the record will be transferred to the appropriate Federal, State, or local agency, or a member of the public in response to a specific request for pertinent information. (4) Information may also be provided to the Department of Justice or in a proceeding before a court or adjudicative body; or to Federal, State, local or foreign agencies when needed for enforcement of civil or criminal codes or applicable regulations concerning title rights upon the public land.

**EFFECT OF NOT PROVIDING INFORMATION:** Disclosure of this information is required by 30 U.S.C. 28f and 43 CFR Part 3830 for those qualified claimants wishing to take the small miner waiver allowed. Failure to supply the information required in this form to support the claimants certification of waiver from payment of the otherwise required maintenance fees will result in the waiver being disallowed and the mining claims subject to forfeiture by BLM under 30 U.S.C. 28i.

The Paperwork Reduction Act of 1995 requires us to inform you that:

This information is being collected to allow the BLM to determine if you qualify for a waiver from the payment of \$100 per mining claim or site maintenance fee established in 30 U.S.C. 28f and the implementing regulations at 43 CFR 3830. A response to this request is required in accordance with the statute to obtain your benefit.

BLM would like you to know that you do not have to respond to this, or any other, Federal agency-sponsored information collection unless it displays a currently valid OMB control number.

Public reporting burden for this form is estimated to average 20 minutes (.33 hours) per response, including time to review instructions, gathering and maintaining data, and completing and reviewing the form. Direct comments regarding this burden estimate, or any other aspect of this form, to the U.S. Department of the Interior, Bureau of Land Management, (1004-0114) Bureau Information Collection Clearance Officer (WO-630), Mail Stop 401 LS, 1849 C St, N.W., Washington, D.C. 20240.

PHOENIX, ARIZONA  
 2007 JUL 10 A 10:35  
 RECEIVED  
 B.L.M. AZ STATE OFFICE  
 FOR OFFICIAL USE ONLY



**NOTICE!!**

**These documents have been scanned!**

**Do not place un-scanned documents beneath this notice!**

**Do not remove this notice from this file!**

GPO Jacket No. 560-102  
Print Order 61540  
Rise Business Services, LLC  
Job=AZ15 5/30/2019



Box Number= AZ15101



Claim Begin-End: AMC373676-AMC737677

**5 Miscellaneous**



AZ15101-3

AMC373611-AMC374067



AMC 373676

**Authorized Date**07/29/2008

**Instructions to Accounts** AZ BLM REFUND \$20 TO SHEILA BIGELOW FOR OVERPAYMENT  
OF FEES ON AMC 373676. RECEIPT #1365723. RE

**Login ID**4105

**Entry Date**07/29/2008

**Total Amount**\$20.00

RE 7/29/08

**United States Department of the Interior**

**Bureau of Land Management**

BUSINESS & SUPPORT SVCS DIV

ONE N CENTRAL AVE SUITE 800

PHOENIX, AZ 85004 -4427

Phone: (602) 417-9200

Receipt

No:

1365723

**Transaction #:** 1411346

**Date of Transaction:** 09/28/2006

**CUSTOMER:** TED & SHEILA BIGELOW  
BOX 323  
WITTMANN, AZ 85361

LINE #	QTY	DESCRIPTION	REMARKS	UNIT PRICE	TOTAL
1	1.00	LOCATABLE MINERALS / MINING CLAIMS-NOT NEW-UNADJUD, ONE AUTH NO. ONLY / MINING CLAIM MONEY RECEIVED (455) <b>CASES:</b> AMC373676/\$30.00	TRF/3	- n/a -	30.00
<b>TOTAL:</b>					<b>\$30.00</b>

PAYMENT INFORMATION				
1	AMOUNT:	\$30.00	POSTMARKED:	N/A
	TYPE:	CASH	RECEIVED:	09/28/2006
	NAME:	BIGELOW, TED & SHEILA BOX 323 WITTMANN AZ 85361		

REMARKS

This receipt was generated by the automated BLM Collections and Billing System and is a paper representation of a portion of the official electronic record contained therein.

**NOTICE!!**

**These documents have been scanned!**

**Do not place un-scanned documents beneath this notice!**

**Do not remove this notice from this file!**

GPO Jacket No. 560-102  
Print Order 61540  
Rise Business Services, LLC  
Job=AZ15 5/30/2019



Box Number= AZ15101



Claim Begin-End: AMC373676-AMC737677

**6 Location Notices-Amendments and Supporting Documents**



AZ15101-3

AMC373611-AMC374067



MINING CLAIM STATUS REPORT

STATUS:

MTP CHECKED BY TMC

GEO CHECKED BY TMC

LEAD SERIAL NO. AMC 373676 THROUGH AMC 373677

#	LODE	LOCATION FEE @ \$30 =	\$	<u>60-</u>
#	PLACER	PROCESSING FEE @ \$15 =	\$	<u>30-</u>
#	<u>2</u> ASSOCIATION PL	MAINTENANCE FEE @ \$125 =	\$	<u>250-</u>
#	MILL SITE	OVERAGE	\$	
#	TUNNEL SITE	SHORTAGE	\$	
		OTHER FEES	\$	
		TOTAL	\$	<u>340-</u>

OVER-THE-COUNTER ☒ MAIL ☐ TIMELY FILED: YES ☒ NO ☐

LEGAL DESCRIPTION: T 7N R 4W SEC 2  
T \_\_\_\_\_ R \_\_\_\_\_ SEC \_\_\_\_\_  
T \_\_\_\_\_ R \_\_\_\_\_ SEC \_\_\_\_\_  
T \_\_\_\_\_ R \_\_\_\_\_ SEC \_\_\_\_\_

BLM ☐ FOREST SERVICE ☐ SUBJ TO PL 359: YES ☐ NO ☐

WILDERNESS AREA: NO ☐ YES ☐

SPLIT ESTATE: SX ☐ PX ☐ SRHA ☐ OTHER ☐ N/A ☐  
PROPER NOTICE FILED IF LOCATED ON SRHA LANDS-YES ☐ NO ☐ N/A ☐

RECONVEYED MINERALS ON BLM LANDS REQUIRE OPENING ORDERS  
FROM 1944 TO 1993. OPEN TO ENTRY ON: \_\_\_\_\_ N/A ☐

STATUS: VOID ☐ PARTIALLY VOID ☐ PRIVATE MINERALS ☐  
WITHDRAWN LANDS ☐ OTHER ☐

CLAIMANT ACKNOWLEDGES THAT PORTIONS OF THE CLAIM(S) MAY BE  
VOID OR VOIDABLE. Claimant Signature: \_\_\_\_\_

COMMENTS: SX Waiver - PHX 077472 mins. okay

FINAL ADJUDICATION AB 10/31/06

**LOCATION NOTICE FOR PLACER MINING CLAIM**

NOTICE IS HEREBY GIVEN that the Gold Fault #2 placer mining claim has been located by Ted, Sheila, & Devin Bigelow, whose current mailing address is P.O. Box 323, Wittmann, AZ. 85361.

The general course of this claim is S. to N. and it is situated in Yavapai County(ies), Arizona.

This claim is 1980 feet in length and 1320 feet in width. This claim runs from the location monument on which the location notice is posted approximately 1940 feet in a N direction to the N end line and 1280 feet in a W direction to the W end line. This claim is marked by four monuments, one at each corner of the claim.

The location monument on which this notice is posted is situated within Section 2, Township 7 N, Range 4 W, Gila Salt River Base and Meridian, Arizona. This claim encompasses portions of the following legal subdivision(s) if located by legal subdivision or the following quarter section(s), Section(s), Township(s), and Range(s): SE 1/4 NE 1/4, & S 1/2 NE 1/4 NE 1/4 Sec. 2 T 7N R 4 W, Gila Salt River Base and Meridian, Arizona.

The locality of this claim with reference to some natural object or permanent monument and additional information (if any) concerning its locality are as follows: That app. 60 acres of which the SEC. is located at that U.S.G.S. 1/4 SEC. marker common to Sec's 1 & 2 T 7N R 4W GSRB & M

DATED AND POSTED on the ground this 2<sup>nd</sup> day of Sep., 2006.

LOCATOR(s) T. Bigelow

BLM DATE STAMP:

RECEIVED  
B.L.M. AZ STATE OFFICE  
2006 SEP 11 A 11:10  
PHOENIX, AZ

AMC 373676

BLM DATE STAMP:

CLAIM MAP

Lode ( ) Placer (✓)

	↑ N	
3	2	1 RECEIVED B.L.M. AZ STATE OFFICE 2006 SEP 11 A 11:10 PHOENIX, AZ

LOCATION

AMC 373676

Scale : 1" = \_\_\_\_\_

1. The above map depicts the Gold Fault # 2 mining claim, which is located in the SE 1/4 NE 1/4 + SW 1/4 NE 1/4 of Section(s) 2, Township 7 N, Range 4 W, Gila and Salt River Base and Meridian, Yavapai County Arizona.
2. The type of corner and location monuments used are as follows: 1.5" x 4' capped PVC on T posts.
3. The bearings and distances in degrees and feet between claim corners are as depicted on the map.

NOTE: DRAWING NOT TO SCALE



**LOCATION NOTICE FOR PLACER MINING CLAIM**

NOTICE IS HEREBY GIVEN that the Gold Fault # 3 placer mining claim has been located by Ted & Sheila Bigelow, whose current mailing address is P.O. Box 323, Wittmann, AZ. 85361.

The general course of this claim is Square and it is situated in Maricopa & Yavapai County(ies), Arizona.

This claim is 1320 feet in length and 1320 feet in width. This claim runs from the location monument on which the location notice is posted approximately 1280 feet in a S direction to the S end line and 1280 feet in a W direction to the W end line. This claim is marked by four monuments, one at each corner of the claim.

The location monument on which this notice is posted is situated within Section 2, Township 7 N, Range 4 W, Gila Salt River Base and Meridian, Arizona. This claim encompasses portions of the following legal subdivision(s) if located by legal subdivision or the following quarter section(s), Section(s), Township(s), and Range(s): SE 1/4 SE 1/4 Sec. 2 T7N R4W, Gila Salt River Base and Meridian, Arizona.

The locality of this claim with reference to some natural object or permanent monument and additional information (if any) concerning its locality are as follows: That app. 40 acres of which the SEC. is located at that USGS corner sec. marker common to SEC'S 1, 2, 11 & 12 T7N R4W GSRB & M

DATED AND POSTED on the ground this 2nd day of Sep., 2006.

LOCATOR(s) T B Bigelow

BLM DATE STAMP:

RECEIVED  
B.L.M. AZ STATE OFFICE  
2006 SEP 11 A 11:10  
PHOENIX, AZ

AMC 373677

BLM DATE STAMP:

CLAIM MAP

Lode ( ) Placer (✓)

	↑ N	
3	2	1
		← LOCATION
		RECEIVED B.L.M. AZ STATE OFFICE 2006 SEP 11 A 11:10 PHOENIX, AZ

Scale : 1" = \_\_\_\_\_

1. The above map depicts the Gold Fault # 3 mining claim, which is located in the SE 1/4 SE 1/4 of Section(s) 2, Township 7 N, Range 4 W, Gila and Salt River Base and Meridian, Yavapai / Maricopa County Arizona.
2. The type of corner and location monuments used are as follows: 1.5" x 4' capped pvc. on T posts.
3. The bearings and distances in degrees and feet between claim corners are as depicted on the map.

NOTE: DRAWING NOT TO SCALE

AMC 373677

RUN TIME: 11:05 AM

UNITED STATES DEPARTMENT OF INTERIOR  
BUREAU OF LAND MANAGEMENT  
GEOGRAPHIC REPORT WITH LAND  
Sorted by Serial Number

RUN DATE: 09/11/2006

Page 1 of 1

Adm State: AZ

Serial Number: AZA 031568

Total Case Acres: 1.000

<u>Casetype</u>	<u>Case Disp</u>	14	0070N	0040W	<u>Sect</u>	<u>Sur Typ</u>	<u>Sur Num</u>	<u>Suff</u>	<u>Subdivision</u>	<u>Act Pend</u>
837000	AUTHORIZED				002	FF			PORTION OF;	

Serial Number: AZA 031771

Total Case Acres: 1.000

<u>Casetype</u>	<u>Case Disp</u>	14	0070N	0040W	<u>Sect</u>	<u>Sur Typ</u>	<u>Sur Num</u>	<u>Suff</u>	<u>Subdivision</u>	<u>Act Pend</u>
837000	AUTHORIZED				002	FF			PORTION OF;	

Serial Number: AZA 033390

Total Case Acres: 1.000

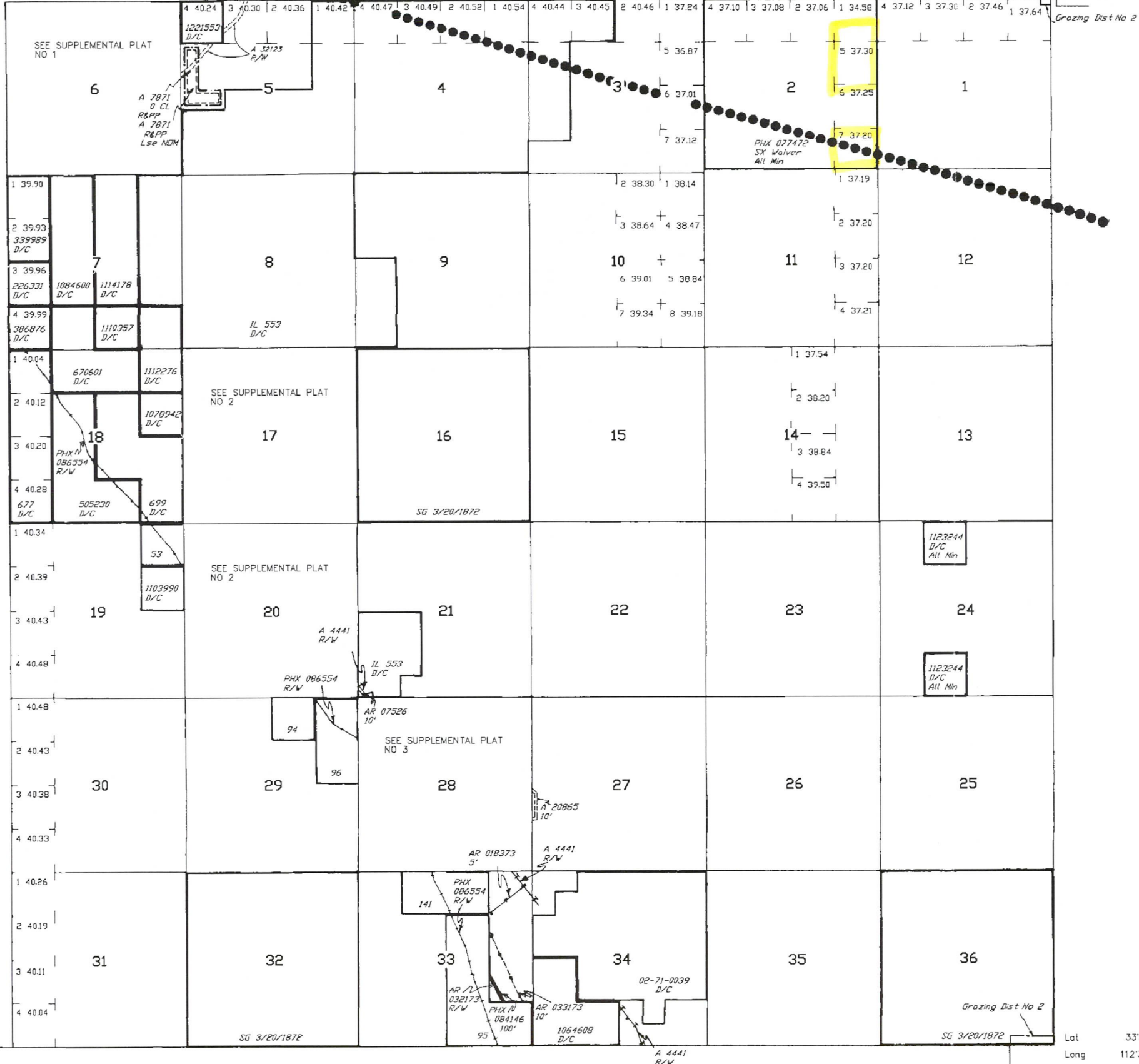
<u>Casetype</u>	<u>Case Disp</u>	14	0070N	0040W	<u>Sect</u>	<u>Sur Typ</u>	<u>Sur Num</u>	<u>Suff</u>	<u>Subdivision</u>	<u>Act Pend</u>
837000	EXPIRED				002	FF			PORTION OF;	



TOWNSHIP 7 NORTH RANGE 4 WEST OF THE GILA AND SALT RIVER MERIDIAN, ARIZONA

MARICOPA/YAVAPAI COUNTY

MARICOPA 013 YAVAPAI 025



STATUS OF PUBLIC DOMAIN  
LAND AND MINERAL TITLES

INDEX TO SEGREGATED TRACTS				
RESURVEY	ORIGINAL SURVEY			
TRACT NO	T	R	SEC	SUBDIVISION

FOR ORDERS AFFECTING DISPOSAL OR USE OF  
UNIDENTIFIED LANDS WITHDRAWN FOR CLASSIFICATION,  
MINERALS, WATER AND/OR OTHER PUBLIC PURPOSES,  
REFER TO INDEX OF MISCELLANEOUS DOCUMENTS.

DIST NO 2

LANDS PATENTED UNDER SMALL TRACT ACT ARE NOM -  
SUBJECT TO MINERAL LEASING ACT


A 2889 Real Stips

AMC 286452 Rec Stips  
Sec 33 : M&B

O 195 Opens to ME Subj to Stips  
Sec 20 : W1/2SW1/4SW1/4

SO 3/12/1948 Opens to ME Subj to Stips  
Sec 33 : NE1/4NE1/4SE1/4, Those Portions of  
NW1/4NE1/4SE1/4 of Hwy R/W of  
5/14/1918

MDS 280 SW  
281 SE



WARNING STATEMENT  
This plat is the Bureau's Record of Title, and should be used  
only as a graphic display of the township survey data. Rec-  
ords hereon do not reflect title changes which may have been  
effected by lateral movements of rivers or other bodies of water.  
Refer to the cadastral surveys for official survey information.

CURRENT TO	BB	T	7 N
2-20-2003	PV	R	4 W

Lat 33°53'46"N  
Long 112°36'59"W